



# ***Network Analysis***

## ***State of Indiana***

### ***Anthem Blue Cross and Blue Shield Blue Select Network***

---

*March 2, 2021*

## Access Summary

March 2, 2021

### Access Analysis

**Network Analysis - Urban  
- IN**

### Distance Method

**Estimated Driving  
Distance**

### Employee Group

**Urban Employees in  
Indiana (IN1L)**

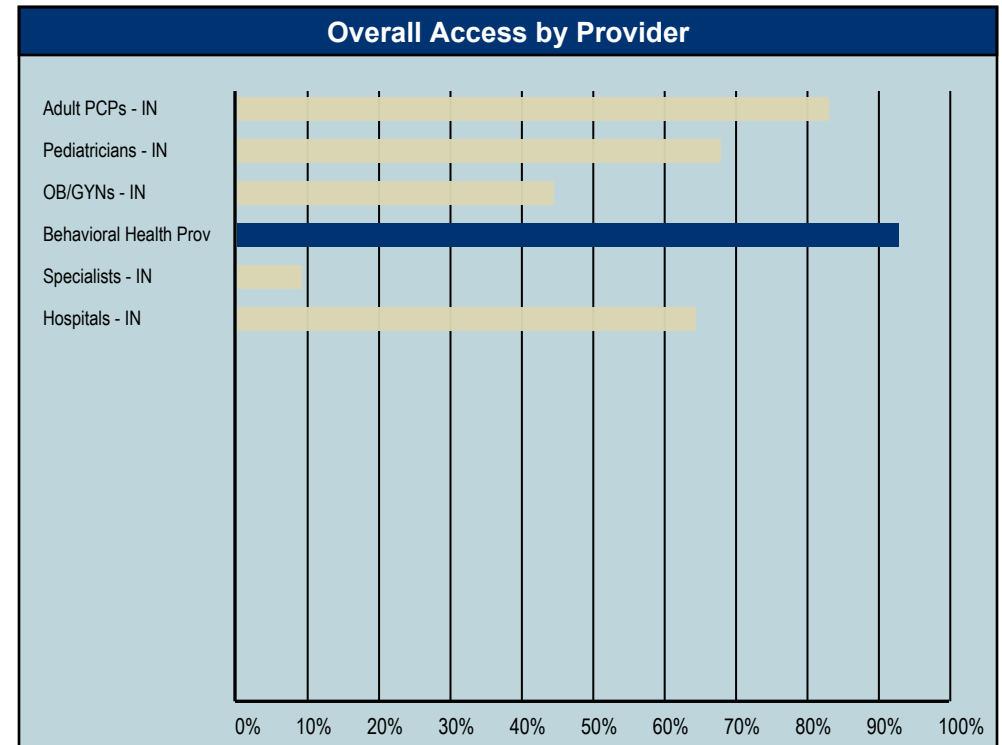
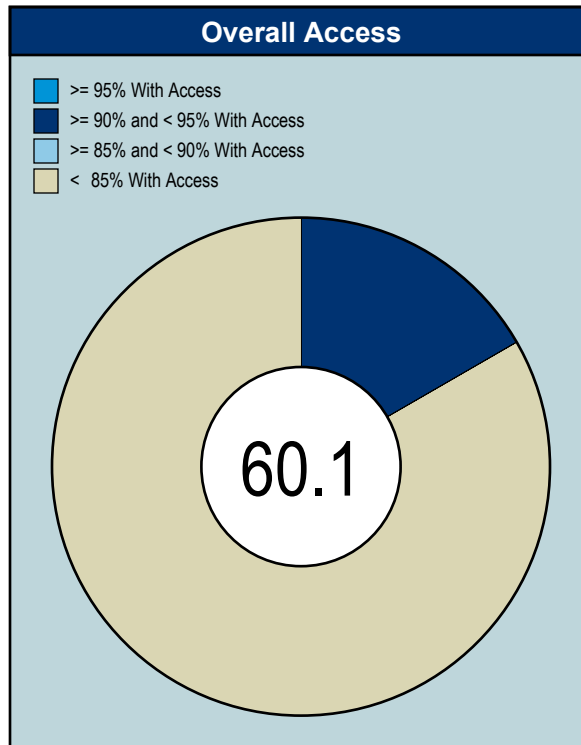
### Provider Group

**Adult PCPs - IN  
Pediatricians - IN  
OB/GYNs - IN  
Behavioral Health  
Providers - IN  
Specialists - IN  
Hospitals - IN**

<sup>1</sup> Provider counts represent:

#: Provider access points

L: Unique provider  
locations



Access Summary												
Employee		Provider	Access Results			Counts <sup>1</sup>		Average Distance				
Group	#	Group / Access Standard		#	%	#	L	1	2	3	4	
Urban Employees in Indiana	31,491	Adult PCPs - IN	With	26,074	82.8	2,168	452	1.9	2.1	2.3	2.4	
		4 in 5 miles	W/o	5,417	17.2			5.2	6.3	7.3	8.0	
		Pediatricians - IN	With	21,328	67.7	492	134	2.4	2.6	3.6	4.0	
		2 in 5 miles	W/o	10,163	32.3			8.0	8.4	9.2	9.8	
		OB/GYNs - IN	With	13,958	44.3	246	91	2.5	2.8	4.1	5.0	
		2 in 5 miles	W/o	17,533	55.7			8.5	13.5	14.5	15.2	
		Behavioral Health Providers - IN	With	29,151	92.6	5,818	1,189	1.3	1.5	1.7	1.9	
		2 in 5 miles	W/o	2,340	7.4			7.0	8.2	8.5	8.8	
		Specialists - IN	With	2,853	9.1	50	40	2.3	2.6	2.9	3.4	
		4 in 5 miles	W/o	28,638	90.9			13.9	16.9	25.0	28.5	
		Hospitals - IN	With	20,213	64.2	52	52	4.7	6.3	11.2	14.6	
		2 in 10 miles	W/o	11,278	35.8			11.2	15.3	18.5	21.7	

## Access Summary

March 2, 2021

### Access Analysis

Network Analysis -  
Rural/Mixed - IN

### Distance Method

Estimated Driving  
Distance

### Employee Group

Rural/Mixed Employees in  
Indiana (IN1L)

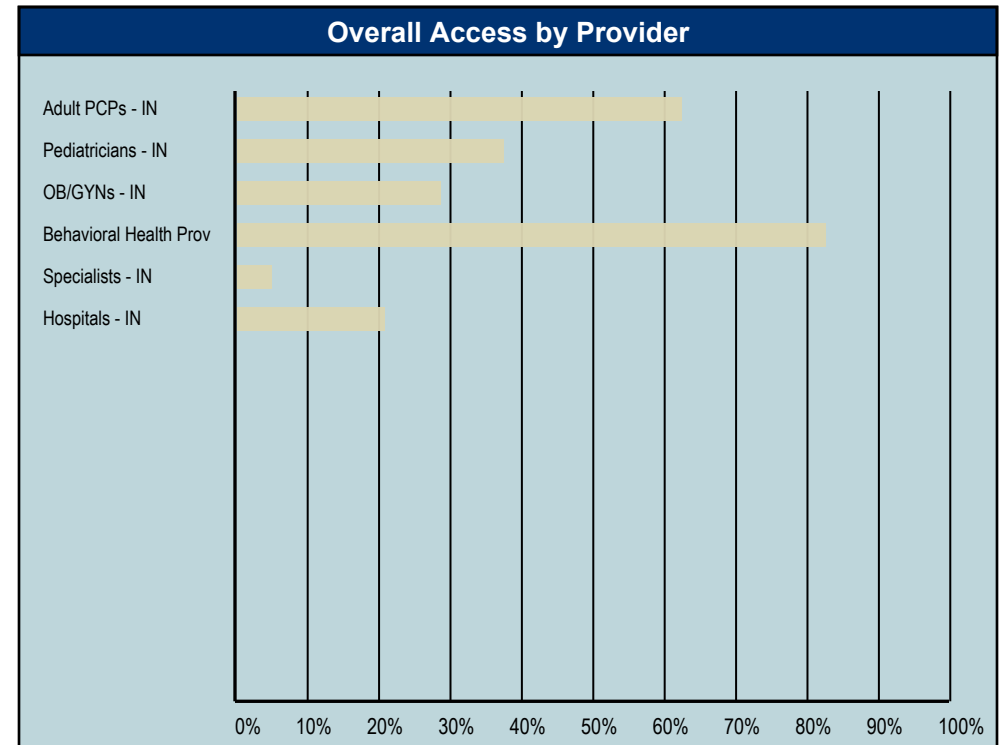
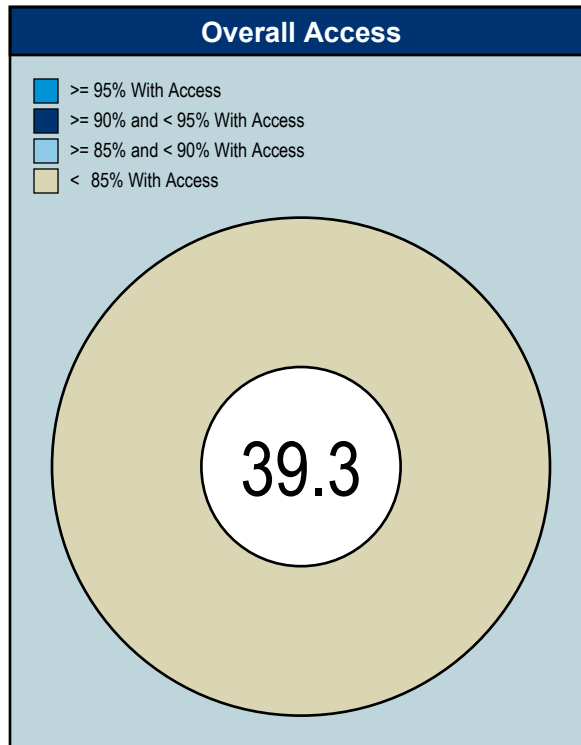
### Provider Group

Adult PCPs - IN  
Pediatricians - IN  
OB/GYNs - IN  
Behavioral Health  
Providers - IN  
Specialists - IN  
Hospitals - IN

<sup>1</sup> Provider counts represent:

#: Provider access points

L: Unique provider  
locations



Access Summary											
Employee		Provider	Access Results			Counts¹		Average Distance			
Group	#	Group / Access Standard		#	%	#	L	1	2	3	4
Rural/Mixed Employees in Indiana	11,983	Adult PCPs - IN	With	7,448	62.2	2,168	452	3.3	3.6	3.8	3.9
		4 in 10 miles	W/o	4,535	37.8			9.5	11.6	15.6	16.3
		Pediatricians - IN	With	4,475	37.3	492	134	3.9	4.1	6.1	6.1
		2 in 10 miles	W/o	7,508	62.7			19.6	21.6	24.7	25.6
		OB/GYNs - IN	With	3,420	28.5	246	91	3.9	4.5	6.9	9.5
		2 in 10 miles	W/o	8,563	71.5			19.6	25.3	27.0	28.7
		Behavioral Health Providers - IN	With	9,878	82.4	5,818	1,189	2.9	3.3	3.8	4.2
		2 in 10 miles	W/o	2,105	17.6			11.1	13.0	13.3	13.6
		Specialists - IN	With	584	4.9	50	40	6.4	6.6	7.0	7.3
		4 in 10 miles	W/o	11,399	95.1			23.1	33.1	37.1	40.0
		Hospitals - IN	With	2,467	20.6	52	52	6.1	10.6	15.5	25.1
		2 in 15 miles	W/o	9,516	79.4			17.1	27.4	32.7	37.0

## Access Summary

March 2, 2021

### Access Analysis

**Network Analysis - Rural - IN**

### Distance Method

**Estimated Driving Distance**

### Employee Group

**Rural Employees in Indiana (IN1L)**

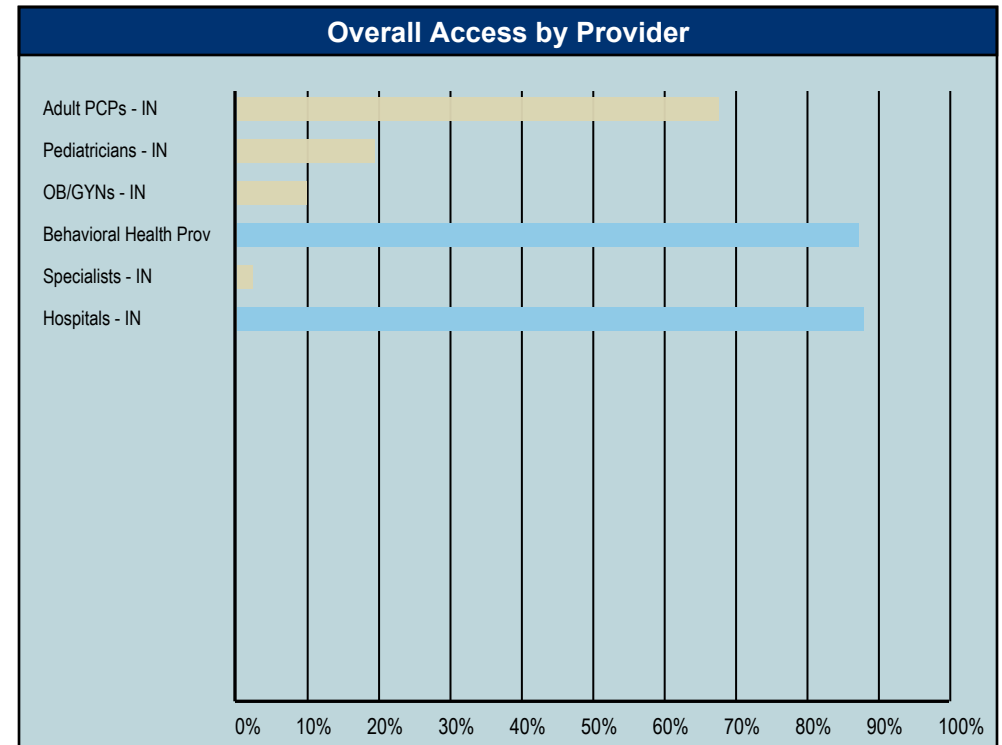
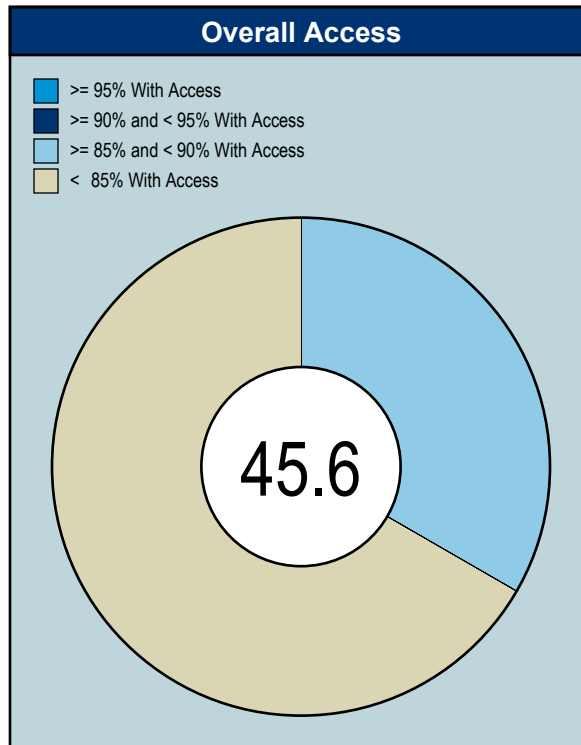
### Provider Group

**Adult PCPs - IN**  
**Pediatricians - IN**  
**OB/GYNs - IN**  
**Behavioral Health Providers - IN**  
**Specialists - IN**  
**Hospitals - IN**

<sup>1</sup> Provider counts represent:

#: Provider access points

L: Unique provider locations



Access Summary											
Employee		Provider	Access Results			Counts¹		Average Distance			
Group	#	Group / Access Standard		#	%	#	L	1	2	3	4
Rural Employees in Indiana	5,063	Adult PCPs - IN	With	3,413	67.4	2,168	452	6.3	7.0	10.3	12.4
		2 in 15 miles	W/o	1,650	32.6			12.2	19.5	20.5	21.3
		Pediatricians - IN	With	979	19.3	492	134	8.4	9.5	19.8	20.5
		2 in 15 miles	W/o	4,084	80.7			23.1	26.8	28.7	29.0
		OB/GYNs - IN	With	497	9.8	246	91	7.7	9.9	12.0	13.9
		2 in 15 miles	W/o	4,566	90.2			24.4	34.6	36.7	38.6
		Behavioral Health Providers - IN	With	4,408	87.1	5,818	1,189	5.9	6.5	9.5	10.1
		2 in 15 miles	W/o	655	12.9			13.9	17.7	19.6	20.1
		Specialists - IN	With	112	2.2	50	40	11.7	13.3	15.7	19.5
		2 in 15 miles	W/o	4,951	97.8			25.7	39.8	43.4	46.8
		Hospitals - IN	With	4,441	87.7	52	52	12.6	30.5	34.7	38.2
		1 in 25 miles	W/o	622	12.3			30.7	33.9	37.5	40.6

## Access Summary

March 2, 2021

### Access Analysis

**Network Analysis - Out of State**

### Distance Method

**Estimated Driving Distance**

### Employee Group

**Out of State Employees (IN1L)**

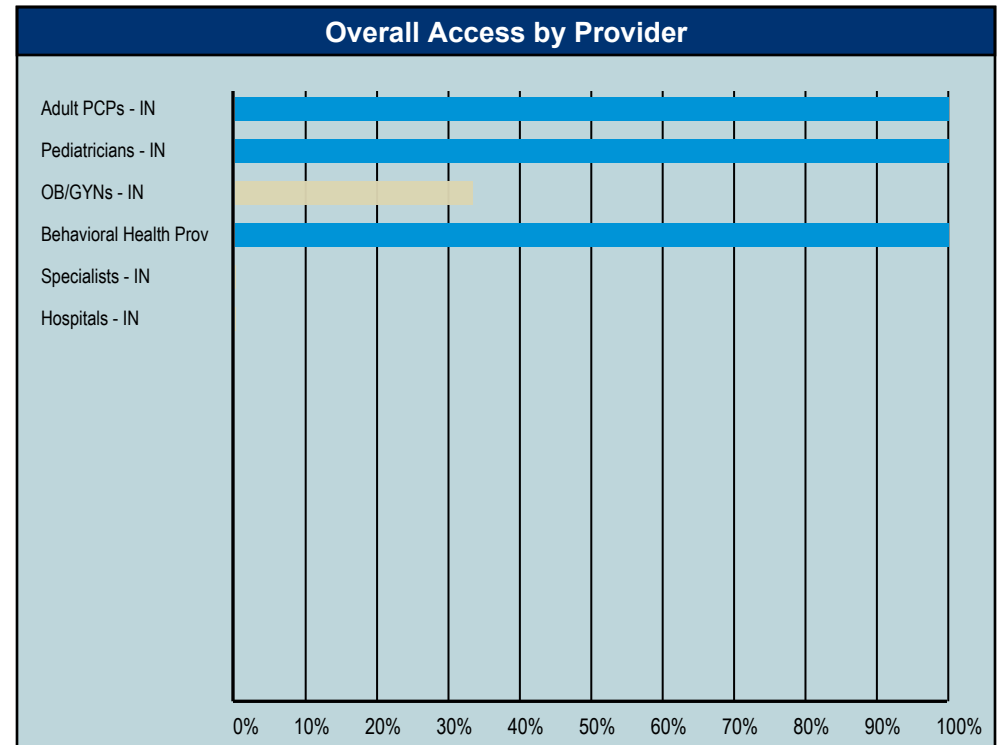
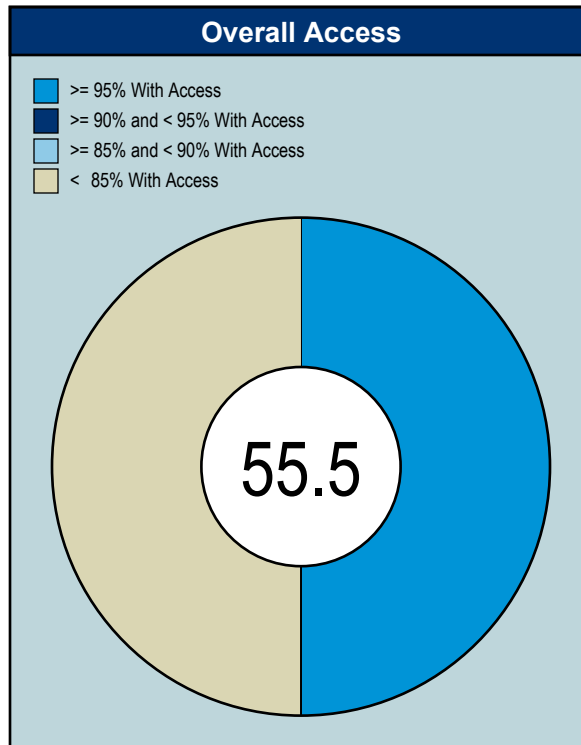
### Provider Group

**Adult PCPs - IN**  
**Pediatricians - IN**  
**OB/GYNs - IN**  
**Behavioral Health Providers - IN**  
**Specialists - IN**  
**Hospitals - IN**

<sup>1</sup> Provider counts represent:

**#:** Provider access points

**L:** Unique provider locations



Access Summary											
Employee		Provider		Access Results		Counts <sup>1</sup>		Average Distance			
Group	#	Group / Access Standard		#	%	#	L	1	2	3	4
Out of State Employees	3	Adult PCPs - IN	With	3	100.0	2,168	452	1.8	1.8	2.9	3.1
		4 in 10 miles	W/o	0	0.0						
		Pediatricians - IN	With	3	100.0	492	134	5.8	5.9	5.9	5.9
		2 in 10 miles	W/o	0	0.0						
		OB/GYNs - IN	With	1	33.3	246	91	7.8	8.1	15.3	17.1
		2 in 10 miles	W/o	2	66.7						
		Behavioral Health Providers - IN	With	3	100.0	5,818	1,189	3.4	4.0	4.0	4.0
		2 in 10 miles	W/o	0	0.0						
		Specialists - IN	With	0	0.0	50	40	--	--	--	--
		4 in 10 miles	W/o	3	100.0						
		Hospitals - IN	With	0	0.0	52	52	--	--	--	--
		2 in 15 miles	W/o	3	100.0						
								23.6	24.4	79.0	90.2
								17.8	18.9	19.2	19.9

*Urban Employees*

---







## Access Detail By Zip Code

March 2, 2021

Created for...

Blue Cross and Blue  
Shield of .....

Access Analysis

Network Analysis - Urban  
- IN

Distance Method

Estimated Driving  
Distance

Employee / Provider Groups

Urban Employees in  
Indiana (IN1L)

Adult PCPs - IN

Employees With Access												
State Abbr	City	Zip Code	Employee	Provider		Counts	With Access		Average Distance			
			#	Group	Standard	#	#	%	1	2	3	4
IN	Anderson	46011	303	Adult PCPs - IN	4 in 5 miles	0	259	85.5	3.2	3.3	3.3	3.3
		46012	232	Adult PCPs - IN	4 in 5 miles	0	205	88.4	3.0	3.1	3.1	3.1
		46013	281	Adult PCPs - IN	4 in 5 miles	6	281	100.0	1.6	1.7	1.7	1.7
		46016	143	Adult PCPs - IN	4 in 5 miles	23	143	100.0	1.0	1.0	1.0	1.0
		46017	84	Adult PCPs - IN	4 in 5 miles	0	84	100.0	2.5	3.2	3.2	3.2
		46018	1	Adult PCPs - IN	4 in 5 miles	0	1	100.0	2.0	2.0	2.0	2.0
	Avon	46123	538	Adult PCPs - IN	4 in 5 miles	18	524	97.4	2.2	2.3	2.3	2.3
		46106	100	Adult PCPs - IN	4 in 5 miles	0	78	78.0	3.0	3.4	3.4	3.4
	Beech Grove	46107	189	Adult PCPs - IN	4 in 5 miles	15	189	100.0	0.8	0.8	0.8	0.8
	Bristol	46507	7	Adult PCPs - IN	4 in 5 miles	4	7	100.0	1.8	1.8	2.0	2.1
	Brownsburg	46112	581	Adult PCPs - IN	4 in 5 miles	23	568	97.8	2.3	2.7	2.7	2.7
	Camby	46113	269	Adult PCPs - IN	4 in 5 miles	2	223	82.9	1.8	1.8	3.7	3.7
	Carmel	46032	409	Adult PCPs - IN	4 in 5 miles	40	409	100.0	1.1	1.3	1.3	1.4
		46033	321	Adult PCPs - IN	4 in 5 miles	31	321	100.0	1.6	1.6	1.6	1.8
		46082	2	Adult PCPs - IN	4 in 5 miles	0	2	100.0	0.1	0.1	0.1	0.1
	Cedar Lake	46303	15	Adult PCPs - IN	4 in 5 miles	1	12	80.0	1.7	3.8	4.1	4.1
	Chesterton	46304	171	Adult PCPs - IN	4 in 5 miles	7	155	90.6	2.1	2.2	2.2	2.5
	Clayton	46118	101	Adult PCPs - IN	4 in 5 miles	0	1	1.0	4.9	4.9	4.9	4.9
	Crown Point	46307	174	Adult PCPs - IN	4 in 5 miles	39	173	99.4	1.4	1.6	1.8	1.9
		46308	1	Adult PCPs - IN	4 in 5 miles	0	1	100.0	1.5	1.5	1.5	1.5
	Daleville	47334	14	Adult PCPs - IN	4 in 5 miles	11	13	92.9	1.6	2.0	2.1	2.2
	Danville	46122	197	Adult PCPs - IN	4 in 5 miles	0	7	3.6	4.8	4.8	4.8	4.8
	Dayton	47941	10	Adult PCPs - IN	4 in 5 miles	0	10	100.0	4.4	4.4	4.4	4.4
	Dyer	46311	14	Adult PCPs - IN	4 in 5 miles	21	14	100.0	0.8	1.0	1.0	1.1
	East Chicago	46312	42	Adult PCPs - IN	4 in 5 miles	2	31	73.8	1.2	1.2	3.3	3.3
	Elkhart	46514	70	Adult PCPs - IN	4 in 5 miles	7	53	75.7	1.5	2.1	2.3	3.2
		46515	4	Adult PCPs - IN	4 in 5 miles	0	4	100.0	1.7	1.7	1.8	2.7
		46516	60	Adult PCPs - IN	4 in 5 miles	0	52	86.7	2.2	2.7	2.7	3.3
		46517	53	Adult PCPs - IN	4 in 5 miles	0	37	69.8	2.9	3.2	3.2	3.8
	Elwood	46036	81	Adult PCPs - IN	4 in 5 miles	5	76	93.8	1.0	1.4	1.5	1.9
	Evansville	47708	4	Adult PCPs - IN	4 in 5 miles	0	4	100.0	1.8	1.8	2.3	3.1
		47710	86	Adult PCPs - IN	4 in 5 miles	10	86	100.0	1.3	1.6	1.6	1.7
		47711	118	Adult PCPs - IN	4 in 5 miles	0	118	100.0	2.5	2.5	2.8	2.9
		47712	129	Adult PCPs - IN	4 in 5 miles	8	113	87.6	1.9	2.1	2.1	2.1
		47713	45	Adult PCPs - IN	4 in 5 miles	0	45	100.0	1.5	1.5	3.0	3.1
		47714	174	Adult PCPs - IN	4 in 5 miles	80	174	100.0	1.1	1.1	1.5	1.5
		47715	129	Adult PCPs - IN	4 in 5 miles	2	129	100.0	2.0	2.0	2.2	2.2
		47719	1	Adult PCPs - IN	4 in 5 miles	0	1	100.0	0.7	2.4	2.4	2.4
		47720	61	Adult PCPs - IN	4 in 5 miles	0	36	59.0	2.5	2.7	2.7	2.7
		47725	125	Adult PCPs - IN	4 in 5 miles	3	20	16.0	4.1	4.1	4.1	4.6

## Access Detail By Zip Code

March 2, 2021

Created for...

Blue Cross and Blue  
Shield of .....

Access Analysis

Network Analysis - Urban  
- IN

Distance Method

Estimated Driving  
Distance

Employee / Provider Groups

Urban Employees in  
Indiana (IN1L)

Adult PCPs - IN

Employees With Access												
State Abbr	City	Zip Code	Employee	Provider		Counts	With Access		Average Distance			
			#	Group	Standard	#	#	%	1	2	3	4
IN	Fishers	46037	479	Adult PCPs - IN	4 in 5 miles	37	479	100.0	1.5	2.0	2.0	2.0
		46038	644	Adult PCPs - IN	4 in 5 miles	27	644	100.0	1.6	1.7	1.7	1.7
	Fort Wayne	46802	24	Adult PCPs - IN	4 in 5 miles	1	24	100.0	1.1	2.0	2.0	2.0
		46803	29	Adult PCPs - IN	4 in 5 miles	0	29	100.0	1.9	2.1	2.2	2.2
		46804	135	Adult PCPs - IN	4 in 5 miles	18	135	100.0	2.4	2.4	2.4	2.4
		46805	59	Adult PCPs - IN	4 in 5 miles	5	59	100.0	1.2	1.5	1.6	1.6
		46806	75	Adult PCPs - IN	4 in 5 miles	3	75	100.0	1.5	1.6	1.6	2.9
		46807	61	Adult PCPs - IN	4 in 5 miles	0	61	100.0	1.5	1.5	1.5	1.7
		46808	66	Adult PCPs - IN	4 in 5 miles	0	59	89.4	2.5	3.3	3.3	3.3
		46809	30	Adult PCPs - IN	4 in 5 miles	45	29	96.7	2.1	2.1	2.1	2.1
		46814	67	Adult PCPs - IN	4 in 5 miles	0	45	67.2	4.0	4.0	4.0	4.0
		46815	119	Adult PCPs - IN	4 in 5 miles	4	119	100.0	1.3	1.3	1.4	1.4
		46816	67	Adult PCPs - IN	4 in 5 miles	0	34	50.7	1.2	1.2	1.3	4.3
		46818	63	Adult PCPs - IN	4 in 5 miles	2	22	34.9	2.0	2.0	4.2	4.2
		46819	47	Adult PCPs - IN	4 in 5 miles	0	40	85.1	3.1	3.1	3.1	3.3
		46825	102	Adult PCPs - IN	4 in 5 miles	22	102	100.0	2.4	2.5	2.7	2.7
		46835	150	Adult PCPs - IN	4 in 5 miles	4	150	100.0	2.0	2.0	2.0	2.0
		46845	134	Adult PCPs - IN	4 in 5 miles	0	129	96.3	2.2	2.2	2.5	2.5
		46896	1	Adult PCPs - IN	4 in 5 miles	0	1	100.0	2.1	2.1	2.1	3.0
		46899	1	Adult PCPs - IN	4 in 5 miles	0	1	100.0	2.7	2.7	2.7	2.7
	Franklin	46131	381	Adult PCPs - IN	4 in 5 miles	8	338	88.7	1.7	1.8	1.8	1.9
	Gary	46401	10	Adult PCPs - IN	4 in 5 miles	0	10	100.0	1.0	1.0	2.4	2.4
		46402	21	Adult PCPs - IN	4 in 5 miles	4	21	100.0	0.6	0.6	0.8	0.8
		46403	99	Adult PCPs - IN	4 in 5 miles	1	38	38.4	2.8	3.8	4.1	4.2
		46404	71	Adult PCPs - IN	4 in 5 miles	2	71	100.0	1.8	1.8	2.0	2.1
		46406	59	Adult PCPs - IN	4 in 5 miles	0	57	96.6	2.5	2.5	2.6	3.0
		46407	58	Adult PCPs - IN	4 in 5 miles	2	58	100.0	1.1	1.1	1.9	1.9
		46408	77	Adult PCPs - IN	4 in 5 miles	5	77	100.0	0.8	1.2	1.9	2.0
		46409	33	Adult PCPs - IN	4 in 5 miles	4	33	100.0	0.9	0.9	1.0	1.0
	Gaston	47342	29	Adult PCPs - IN	4 in 5 miles	0	2	6.9	4.7	4.7	4.7	4.7
	Granger	46530	108	Adult PCPs - IN	4 in 5 miles	22	89	82.4	1.7	1.7	2.5	2.5
	Greenwood	46142	478	Adult PCPs - IN	4 in 5 miles	5	478	100.0	1.4	1.5	1.5	1.7
		46143	873	Adult PCPs - IN	4 in 5 miles	92	873	100.0	1.5	2.1	2.1	2.1
	Griffith	46319	50	Adult PCPs - IN	4 in 5 miles	9	50	100.0	1.4	1.4	1.4	1.6
	Hammond	46320	24	Adult PCPs - IN	4 in 5 miles	13	24	100.0	0.7	0.7	0.8	0.8
		46323	74	Adult PCPs - IN	4 in 5 miles	0	74	100.0	2.4	2.6	2.6	2.6
		46324	53	Adult PCPs - IN	4 in 5 miles	0	53	100.0	1.3	1.3	1.3	1.3
		46327	21	Adult PCPs - IN	4 in 5 miles	0	21	100.0	1.5	1.5	1.7	1.7
	Hebron	46341	39	Adult PCPs - IN	4 in 5 miles	0	5	12.8	2.6	3.1	3.1	3.3
	Highland	46322	36	Adult PCPs - IN	4 in 5 miles	10	36	100.0	0.6	0.7	0.7	0.8

## Access Detail By Zip Code

March 2, 2021

Created for...

Blue Cross and Blue  
Shield of .....

Access Analysis

Network Analysis - Urban  
- IN

Distance Method

Estimated Driving  
Distance

Employee / Provider Groups

Urban Employees in  
Indiana (IN1L)

Adult PCPs - IN

Employees With Access												
State Abbr	City	Zip Code	Employee	Provider		Counts	With Access		Average Distance			
			#	Group	Standard	#	#	%	1	2	3	4
IN	Hobart	46342	191	Adult PCPs - IN	4 in 5 miles	5	185	96.9	2.0	2.8	3.0	3.0
	Indianapolis	46201	340	Adult PCPs - IN	4 in 5 miles	0	333	97.9	3.0	3.2	3.2	3.2
		46202	212	Adult PCPs - IN	4 in 5 miles	0	212	100.0	1.8	1.8	1.8	2.0
		46203	394	Adult PCPs - IN	4 in 5 miles	6	394	100.0	1.5	2.0	2.0	2.0
		46204	106	Adult PCPs - IN	4 in 5 miles	3	106	100.0	0.8	0.8	0.8	1.0
		46205	433	Adult PCPs - IN	4 in 5 miles	0	433	100.0	2.0	2.0	2.0	2.0
		46206	16	Adult PCPs - IN	4 in 5 miles	0	16	100.0	0.5	0.5	0.5	0.5
		46208	262	Adult PCPs - IN	4 in 5 miles	6	262	100.0	1.4	1.4	1.6	1.7
		46214	395	Adult PCPs - IN	4 in 5 miles	0	395	100.0	2.2	3.5	3.5	3.5
		46216	37	Adult PCPs - IN	4 in 5 miles	20	37	100.0	0.8	0.8	0.8	0.8
		46217	629	Adult PCPs - IN	4 in 5 miles	0	627	99.7	2.3	2.4	2.6	2.7
		46218	215	Adult PCPs - IN	4 in 5 miles	0	173	80.5	2.8	3.0	3.3	3.3
		46219	533	Adult PCPs - IN	4 in 5 miles	2	167	31.3	2.6	3.2	4.5	4.6
		46220	679	Adult PCPs - IN	4 in 5 miles	27	679	100.0	1.9	2.0	2.1	2.2
		46221	325	Adult PCPs - IN	4 in 5 miles	0	101	31.1	2.8	3.0	3.1	3.1
		46222	230	Adult PCPs - IN	4 in 5 miles	0	230	100.0	3.2	3.2	3.2	3.4
		46224	404	Adult PCPs - IN	4 in 5 miles	0	400	99.0	2.9	3.4	3.4	3.4
		46225	74	Adult PCPs - IN	4 in 5 miles	5	74	100.0	0.8	1.6	1.6	1.6
		46226	402	Adult PCPs - IN	4 in 5 miles	0	360	89.6	2.7	3.1	3.5	3.5
		46227	601	Adult PCPs - IN	4 in 5 miles	20	601	100.0	1.2	1.2	1.5	1.6
		46228	254	Adult PCPs - IN	4 in 5 miles	0	254	100.0	2.1	2.1	2.5	2.5
		46229	312	Adult PCPs - IN	4 in 5 miles	0	109	34.9	2.5	3.2	4.2	4.2
		46231	172	Adult PCPs - IN	4 in 5 miles	0	171	99.4	2.8	3.1	3.1	3.1
		46234	457	Adult PCPs - IN	4 in 5 miles	5	457	100.0	1.9	2.1	2.1	2.1
		46235	377	Adult PCPs - IN	4 in 5 miles	0	376	99.7	2.5	2.6	2.6	2.6
		46236	440	Adult PCPs - IN	4 in 5 miles	0	319	72.5	3.1	3.3	3.3	3.3
		46237	584	Adult PCPs - IN	4 in 5 miles	51	584	100.0	1.2	1.2	1.2	1.3
		46239	600	Adult PCPs - IN	4 in 5 miles	0	338	56.3	2.4	3.1	3.1	3.8
		46240	215	Adult PCPs - IN	4 in 5 miles	0	215	100.0	1.5	2.0	2.2	2.2
		46241	295	Adult PCPs - IN	4 in 5 miles	2	87	29.5	3.9	3.9	4.4	4.5
		46247	8	Adult PCPs - IN	4 in 5 miles	0	8	100.0	1.4	1.4	2.0	2.0
		46250	308	Adult PCPs - IN	4 in 5 miles	2	295	95.8	1.1	1.9	2.8	3.8
		46253	3	Adult PCPs - IN	4 in 5 miles	0	3	100.0	0.5	2.1	2.1	2.1
		46254	578	Adult PCPs - IN	4 in 5 miles	10	578	100.0	1.0	1.8	1.9	1.9
		46256	353	Adult PCPs - IN	4 in 5 miles	1	353	100.0	1.7	2.5	3.3	3.3
		46259	215	Adult PCPs - IN	4 in 5 miles	3	128	59.5	1.4	1.4	1.4	3.1
		46260	379	Adult PCPs - IN	4 in 5 miles	258	379	100.0	0.9	0.9	1.2	1.3
		46268	314	Adult PCPs - IN	4 in 5 miles	4	314	100.0	1.2	1.2	1.4	1.5
		46277	1	Adult PCPs - IN	4 in 5 miles	0	1	100.0	0.5	0.5	0.5	0.6
		46278	138	Adult PCPs - IN	4 in 5 miles	8	135	97.8	1.9	1.9	2.0	2.0

## Access Detail By Zip Code

March 2, 2021

Created for...

Blue Cross and Blue  
Shield of .....

Access Analysis

Network Analysis - Urban  
- IN

Distance Method

Estimated Driving  
Distance

Employee / Provider Groups

Urban Employees in  
Indiana (IN1L)

Adult PCPs - IN

Employees With Access												
State Abbr	City	Zip Code	Employee	Provider		Counts	With Access		Average Distance			
			#	Group	Standard	#	#	%	1	2	3	4
IN	Indianapolis	46280	73	Adult PCPs - IN	4 in 5 miles	0	73	100.0	1.5	1.6	1.6	1.6
	La Porte	46350	502	Adult PCPs - IN	4 in 5 miles	9	391	77.9	1.9	1.9	2.3	2.3
		46352	1	Adult PCPs - IN	4 in 5 miles	0	1	100.0	0.1	0.1	0.9	0.9
	Lafayette	47901	14	Adult PCPs - IN	4 in 5 miles	0	14	100.0	1.0	1.0	1.0	1.0
		47902	7	Adult PCPs - IN	4 in 5 miles	0	7	100.0	1.2	1.2	1.2	1.2
		47903	4	Adult PCPs - IN	4 in 5 miles	0	4	100.0	0.8	0.8	0.8	0.8
		47904	65	Adult PCPs - IN	4 in 5 miles	15	65	100.0	0.6	0.7	0.7	0.7
		47905	215	Adult PCPs - IN	4 in 5 miles	27	181	84.2	1.7	1.8	1.8	1.8
		47909	221	Adult PCPs - IN	4 in 5 miles	0	177	80.1	2.7	2.7	2.7	3.3
	Lake Station	46405	75	Adult PCPs - IN	4 in 5 miles	0	74	98.7	3.1	3.2	3.3	3.4
	Leroy	46355	4	Adult PCPs - IN	4 in 5 miles	0	4	100.0	4.0	4.0	4.0	4.0
	Lowell	46356	71	Adult PCPs - IN	4 in 5 miles	2	2	2.8	3.8	3.9	4.0	4.9
	Markleville	46056	61	Adult PCPs - IN	4 in 5 miles	0	9	14.8	4.0	4.0	4.0	4.0
	Merrillville	46410	243	Adult PCPs - IN	4 in 5 miles	20	243	100.0	1.2	1.4	1.6	1.7
		46411	2	Adult PCPs - IN	4 in 5 miles	0	2	100.0	0.0	0.0	0.0	0.0
	Michigan City	46360	672	Adult PCPs - IN	4 in 5 miles	38	582	86.6	1.6	1.6	1.6	1.6
		46361	4	Adult PCPs - IN	4 in 5 miles	0	4	100.0	0.8	0.8	0.8	0.8
	Mishawaka	46544	98	Adult PCPs - IN	4 in 5 miles	7	97	99.0	1.4	2.3	2.3	2.3
		46545	69	Adult PCPs - IN	4 in 5 miles	10	69	100.0	1.5	1.6	1.6	1.6
		46546	1	Adult PCPs - IN	4 in 5 miles	0	1	100.0	1.2	2.6	2.6	2.7
	Muncie	47302	146	Adult PCPs - IN	4 in 5 miles	1	99	67.8	2.3	3.4	3.4	3.7
		47303	128	Adult PCPs - IN	4 in 5 miles	0	107	83.6	1.9	2.3	2.3	2.4
		47304	231	Adult PCPs - IN	4 in 5 miles	19	229	99.1	1.1	1.2	1.2	1.6
		47305	18	Adult PCPs - IN	4 in 5 miles	0	18	100.0	2.5	2.7	2.7	2.8
		47307	2	Adult PCPs - IN	4 in 5 miles	0	2	100.0	2.4	3.2	3.2	3.2
	Munster	46321	55	Adult PCPs - IN	4 in 5 miles	42	55	100.0	0.8	0.9	0.9	0.9
	Nappanee	46550	31	Adult PCPs - IN	4 in 5 miles	2	1	3.2	2.5	2.5	4.9	4.9
	New Haven	46774	67	Adult PCPs - IN	4 in 5 miles	2	41	61.2	1.8	1.8	3.7	3.7
	Noblesville	46060	396	Adult PCPs - IN	4 in 5 miles	1	156	39.4	2.1	3.4	3.5	3.7
		46062	304	Adult PCPs - IN	4 in 5 miles	2	111	36.5	2.9	3.1	3.5	3.7
	Osceola	46561	36	Adult PCPs - IN	4 in 5 miles	0	36	100.0	2.0	2.3	2.3	2.3
	Pendleton	46064	229	Adult PCPs - IN	4 in 5 miles	6	193	84.3	2.2	2.2	2.2	3.1
	Pittsboro	46167	106	Adult PCPs - IN	4 in 5 miles	0	28	26.4	3.7	4.5	4.5	4.5
	Plainfield	46168	680	Adult PCPs - IN	4 in 5 miles	28	678	99.7	1.8	1.8	1.8	1.8
	Portage	46368	344	Adult PCPs - IN	4 in 5 miles	5	337	98.0	1.6	1.7	2.5	2.9
	Saint John	46373	9	Adult PCPs - IN	4 in 5 miles	6	9	100.0	1.4	1.4	2.1	2.2
	Schererville	46375	32	Adult PCPs - IN	4 in 5 miles	7	32	100.0	1.1	1.1	1.1	1.6
	South Bend	46601	22	Adult PCPs - IN	4 in 5 miles	43	22	100.0	0.6	0.7	0.9	1.0
		46613	24	Adult PCPs - IN	4 in 5 miles	2	24	100.0	1.2	1.2	2.0	2.0
		46614	138	Adult PCPs - IN	4 in 5 miles	13	127	92.0	1.9	1.9	2.0	2.0

## Access Detail By Zip Code

March 2, 2021

Created for...

Blue Cross and Blue  
Shield of .....

Access Analysis

Network Analysis - Urban  
- IN

Distance Method

Estimated Driving  
Distance

Employee / Provider Groups

Urban Employees in  
Indiana (IN1L)

Adult PCPs - IN

Employees With Access												
State Abbr	City	Zip Code	Employee	Provider		Counts	With Access		Average Distance			
			#	Group	Standard	#	#	%	1	2	3	4
IN	South Bend	46615	57	Adult PCPs - IN	4 in 5 miles	0	57	100.0	1.7	1.7	1.8	1.8
		46616	16	Adult PCPs - IN	4 in 5 miles	0	16	100.0	1.5	1.5	1.6	1.6
		46617	46	Adult PCPs - IN	4 in 5 miles	18	46	100.0	0.8	0.8	0.8	0.8
		46619	74	Adult PCPs - IN	4 in 5 miles	0	48	64.9	3.2	3.2	3.5	3.6
		46624	4	Adult PCPs - IN	4 in 5 miles	0	4	100.0	0.3	0.3	0.5	0.9
		46628	146	Adult PCPs - IN	4 in 5 miles	12	130	89.0	2.0	2.0	2.0	2.0
		46634	1	Adult PCPs - IN	4 in 5 miles	0	1	100.0	0.3	0.3	0.5	0.9
		46635	10	Adult PCPs - IN	4 in 5 miles	0	10	100.0	1.8	1.8	1.8	1.9
		46637	43	Adult PCPs - IN	4 in 5 miles	0	43	100.0	2.8	2.8	2.8	2.8
	Trafalgar	46680	1	Adult PCPs - IN	4 in 5 miles	0	1	100.0	1.9	1.9	1.9	1.9
		46699	1	Adult PCPs - IN	4 in 5 miles	0	1	100.0	0.4	0.4	0.7	0.9
		46181	68	Adult PCPs - IN	4 in 5 miles	18	49	72.1	2.8	2.8	2.8	2.9
		46383	207	Adult PCPs - IN	4 in 5 miles	7	199	96.1	2.2	2.2	2.3	2.3
		46384	1	Adult PCPs - IN	4 in 5 miles	0	1	100.0	1.2	1.2	1.3	1.3
		46385	258	Adult PCPs - IN	4 in 5 miles	1	198	76.7	2.3	3.6	3.6	3.8
		47906	229	Adult PCPs - IN	4 in 5 miles	9	204	89.1	1.8	1.9	1.9	2.1
		47996	3	Adult PCPs - IN	4 in 5 miles	0	3	100.0	0.2	0.2	0.2	0.2
		46183	3	Adult PCPs - IN	4 in 5 miles	0	3	100.0	3.8	3.8	4.8	4.8
	Westfield	46074	359	Adult PCPs - IN	4 in 5 miles	0	287	79.9	2.9	3.1	3.2	3.7
		46393	4	Adult PCPs - IN	4 in 5 miles	0	4	100.0	2.6	3.2	3.2	4.2
		46184	196	Adult PCPs - IN	4 in 5 miles	8	196	100.0	1.1	1.5	1.5	1.5
		46394	18	Adult PCPs - IN	4 in 5 miles	0	8	44.4	4.1	4.1	4.9	4.9
		46798	6	Adult PCPs - IN	4 in 5 miles	0	1	16.7	5.0	5.0	5.0	5.0
		47396	76	Adult PCPs - IN	4 in 5 miles	1	66	86.8	1.7	3.8	3.8	3.9
	Grand To...		29,994	Adult PCPs - IN	4 in 5 miles	1,522	26,074	86.9	1.9	2.1	2.3	2.4



**Employee / Provider Groups**  
**Urban Employees in**  
**Indiana (IN1L)**  
**Adult PCPs - IN**

[illegible]

# Access Detail By Zip Code

March 2, 2021

Created for...

Blue Cross and Blue  
Shield of .....

Access Analysis

Network Analysis - Urban  
- IN

Distance Method

Estimated Driving  
Distance

Employee / Provider Groups

Urban Employees in  
Indiana (IN1L)

Adult PCPs - IN

Employees Without Access												
State Abbr	City	Zip Code	Employee	Provider		Counts	Without Access		Average Distance			
			#	Group	Standard	#	#	%	1	2	3	4
IN	Albany	47320	26	Adult PCPs - IN	4 in 5 miles	0	26	100.0	11.9	12.2	12.8	12.8
	Alexandria	46001	130	Adult PCPs - IN	4 in 5 miles	1	130	100.0	2.8	8.2	8.9	9.3
	Amo	46103	3	Adult PCPs - IN	4 in 5 miles	0	3	100.0	13.1	13.1	13.1	13.1
	Anderson	46011	303	Adult PCPs - IN	4 in 5 miles	0	44	14.5	6.9	7.1	7.1	7.1
		46012	232	Adult PCPs - IN	4 in 5 miles	0	27	11.6	5.4	6.3	6.4	6.4
	Arcadia	46030	19	Adult PCPs - IN	4 in 5 miles	0	19	100.0	10.2	10.6	11.7	13.1
	Atlanta	46031	18	Adult PCPs - IN	4 in 5 miles	0	18	100.0	11.4	11.9	12.1	12.6
	Avon	46123	538	Adult PCPs - IN	4 in 5 miles	18	14	2.6	5.4	5.4	5.4	5.4
	Bargersville	46106	100	Adult PCPs - IN	4 in 5 miles	0	22	22.0	6.3	6.5	6.6	6.6
	Battle Ground	47920	13	Adult PCPs - IN	4 in 5 miles	0	13	100.0	8.1	8.8	8.8	8.8
	Brownsburg	46112	581	Adult PCPs - IN	4 in 5 miles	23	13	2.2	4.9	5.6	5.6	5.6
	Camby	46113	269	Adult PCPs - IN	4 in 5 miles	2	46	17.1	2.5	2.5	5.3	5.3
	Cedar Lake	46303	15	Adult PCPs - IN	4 in 5 miles	1	3	20.0	2.0	5.2	5.4	5.4
	Chesterton	46304	171	Adult PCPs - IN	4 in 5 miles	7	16	9.4	3.9	4.0	4.6	5.4
	Cicero	46034	63	Adult PCPs - IN	4 in 5 miles	0	63	100.0	6.3	6.7	8.5	11.3
	Clarks Hill	47930	10	Adult PCPs - IN	4 in 5 miles	0	10	100.0	12.2	12.2	12.2	12.2
	Clayton	46118	101	Adult PCPs - IN	4 in 5 miles	0	100	99.0	8.4	8.4	8.5	8.5
	Coatesville	46121	77	Adult PCPs - IN	4 in 5 miles	0	77	100.0	13.4	16.7	16.7	16.7
	Crown Point	46307	174	Adult PCPs - IN	4 in 5 miles	39	1	0.6	3.2	4.1	4.1	5.4
	Daleville	47334	14	Adult PCPs - IN	4 in 5 miles	11	1	7.1	4.3	5.7	6.4	6.4
	Danville	46122	197	Adult PCPs - IN	4 in 5 miles	0	190	96.4	8.8	8.9	8.9	8.9
	East Chicago	46312	42	Adult PCPs - IN	4 in 5 miles	2	11	26.2	3.1	3.1	5.5	5.5
	Eaton	47338	21	Adult PCPs - IN	4 in 5 miles	0	21	100.0	10.4	11.0	11.2	11.2
	Edinburgh	46124	89	Adult PCPs - IN	4 in 5 miles	1	89	100.0	2.4	11.6	12.8	12.8
	Elkhart	46514	70	Adult PCPs - IN	4 in 5 miles	7	17	24.3	2.8	2.8	3.4	5.9
		46516	60	Adult PCPs - IN	4 in 5 miles	0	8	13.3	3.5	3.6	4.9	5.6
		46517	53	Adult PCPs - IN	4 in 5 miles	0	16	30.2	3.0	3.2	5.8	6.5
	Elwood	46036	81	Adult PCPs - IN	4 in 5 miles	5	5	6.2	6.0	7.0	7.1	7.5
	Evansville	47712	129	Adult PCPs - IN	4 in 5 miles	8	16	12.4	6.5	6.5	6.5	6.5
		47720	61	Adult PCPs - IN	4 in 5 miles	0	25	41.0	7.0	7.0	7.0	7.5
		47725	125	Adult PCPs - IN	4 in 5 miles	3	105	84.0	3.7	3.7	3.8	7.1
	Fort Wayne	46808	66	Adult PCPs - IN	4 in 5 miles	0	7	10.6	4.9	5.2	5.3	5.4
		46809	30	Adult PCPs - IN	4 in 5 miles	45	1	3.3	6.3	6.3	6.3	6.3
		46814	67	Adult PCPs - IN	4 in 5 miles	0	22	32.8	5.9	5.9	5.9	5.9
		46816	67	Adult PCPs - IN	4 in 5 miles	0	33	49.3	3.2	3.2	3.3	6.3
		46818	63	Adult PCPs - IN	4 in 5 miles	2	41	65.1	5.0	5.0	6.7	6.8
		46819	47	Adult PCPs - IN	4 in 5 miles	0	7	14.9	4.6	4.6	5.6	6.7
		46845	134	Adult PCPs - IN	4 in 5 miles	0	5	3.7	3.8	3.8	6.5	6.5
	Franklin	46131	381	Adult PCPs - IN	4 in 5 miles	8	43	11.3	5.8	6.9	6.9	6.9
	Frankton	46044	27	Adult PCPs - IN	4 in 5 miles	0	27	100.0	5.9	6.6	7.1	7.8



## Access Detail By Zip Code

March 2, 2021

Created for...

Blue Cross and Blue  
Shield of .....

Access Analysis

Network Analysis - Urban  
- IN

Distance Method

Estimated Driving  
Distance

Employee / Provider Groups

Urban Employees in  
Indiana (IN1L)

Adult PCPs - IN

Employees Without Access												
State Abbr	City	Zip Code	Employee	Provider		Counts	Without Access		Average Distance			
			#	Group	Standard	#	#	%	1	2	3	4
IN	Gary	46403	99	Adult PCPs - IN	4 in 5 miles	1	61	61.6	1.2	5.7	5.7	5.9
		46406	59	Adult PCPs - IN	4 in 5 miles	0	2	3.4	3.2	3.2	5.3	5.3
	Gaston	47342	29	Adult PCPs - IN	4 in 5 miles	0	27	93.1	10.1	10.3	10.3	10.3
		46526	53	Adult PCPs - IN	4 in 5 miles	2	53	100.0	5.4	5.4	10.6	10.6
	Goshen	46527	2	Adult PCPs - IN	4 in 5 miles	0	2	100.0	4.7	4.7	10.0	10.0
		46528	43	Adult PCPs - IN	4 in 5 miles	0	43	100.0	5.7	6.3	8.9	9.1
	Grabill	46741	8	Adult PCPs - IN	4 in 5 miles	0	8	100.0	4.2	8.4	8.4	8.4
		46530	108	Adult PCPs - IN	4 in 5 miles	22	19	17.6	2.6	2.6	5.6	5.8
	Hanna	46340	22	Adult PCPs - IN	4 in 5 miles	0	22	100.0	14.9	14.9	14.9	14.9
		46743	13	Adult PCPs - IN	4 in 5 miles	0	13	100.0	7.3	11.2	11.2	11.2
	Hebron	46341	39	Adult PCPs - IN	4 in 5 miles	0	34	87.2	6.4	7.9	8.5	8.5
		46745	8	Adult PCPs - IN	4 in 5 miles	0	8	100.0	7.6	8.3	8.4	10.2
	Hoagland	46342	191	Adult PCPs - IN	4 in 5 miles	5	6	3.1	1.9	4.0	5.3	5.3
		46748	21	Adult PCPs - IN	4 in 5 miles	0	21	100.0	4.5	4.5	7.2	7.2
	Huntertown	46201	340	Adult PCPs - IN	4 in 5 miles	0	7	2.1	3.0	4.4	5.2	5.2
		46217	629	Adult PCPs - IN	4 in 5 miles	0	2	0.3	5.3	5.3	5.4	5.4
	Indianapolis	46218	215	Adult PCPs - IN	4 in 5 miles	0	42	19.5	2.0	3.2	5.0	5.7
		46219	533	Adult PCPs - IN	4 in 5 miles	2	366	68.7	1.8	2.7	4.7	6.1
		46221	325	Adult PCPs - IN	4 in 5 miles	0	224	68.9	2.3	2.3	5.7	5.9
		46224	404	Adult PCPs - IN	4 in 5 miles	0	4	1.0	4.2	4.2	5.1	5.1
		46226	402	Adult PCPs - IN	4 in 5 miles	0	42	10.4	3.0	3.6	5.2	5.3
		46229	312	Adult PCPs - IN	4 in 5 miles	0	203	65.1	4.6	5.2	6.5	6.5
		46231	172	Adult PCPs - IN	4 in 5 miles	0	1	0.6	3.8	3.8	4.7	5.1
		46235	377	Adult PCPs - IN	4 in 5 miles	0	1	0.3	4.3	5.1	5.1	5.1
		46236	440	Adult PCPs - IN	4 in 5 miles	0	121	27.5	4.2	5.1	5.6	5.6
		46239	600	Adult PCPs - IN	4 in 5 miles	0	262	43.7	4.5	5.2	5.5	6.7
		46241	295	Adult PCPs - IN	4 in 5 miles	2	208	70.5	2.6	2.6	5.3	6.1
		46242	3	Adult PCPs - IN	4 in 5 miles	0	3	100.0	1.4	1.4	5.8	6.9
		46250	308	Adult PCPs - IN	4 in 5 miles	2	13	4.2	1.2	1.8	2.9	5.1
		46259	215	Adult PCPs - IN	4 in 5 miles	3	87	40.5	3.6	3.6	3.6	6.2
		46278	138	Adult PCPs - IN	4 in 5 miles	8	3	2.2	4.6	4.6	4.9	5.2
		46048	44	Adult PCPs - IN	4 in 5 miles	0	44	100.0	5.1	5.1	5.1	6.8
	Kingsbury	46345	5	Adult PCPs - IN	4 in 5 miles	0	5	100.0	6.5	6.5	6.5	6.5
		46346	18	Adult PCPs - IN	4 in 5 miles	0	18	100.0	9.5	9.5	9.5	9.5
	Kouts	46347	41	Adult PCPs - IN	4 in 5 miles	0	41	100.0	9.7	11.2	11.5	11.6
		46348	10	Adult PCPs - IN	4 in 5 miles	0	10	100.0	16.6	17.6	17.6	17.6
	La Porte	46350	502	Adult PCPs - IN	4 in 5 miles	9	111	22.1	6.8	6.9	7.2	7.3
		47905	215	Adult PCPs - IN	4 in 5 miles	27	34	15.8	8.5	8.5	8.5	8.5
	Lafayette	47909	221	Adult PCPs - IN	4 in 5 miles	0	44	19.9	6.4	6.4	6.4	6.9
		46405	75	Adult PCPs - IN	4 in 5 miles	0	1	1.3	2.5	4.7	4.7	5.3
	Lake Station											

# Access Detail By Zip Code

March 2, 2021

Created for...

Blue Cross and Blue  
Shield of .....

Access Analysis

Network Analysis - Urban  
- IN

Distance Method

Estimated Driving  
Distance

Employee / Provider Groups

Urban Employees in  
Indiana (IN1L)

Adult PCPs - IN

Employees Without Access												
State Abbr	City	Zip Code	Employee	Provider		Counts	Without Access		Average Distance			
			#	Group	Standard	#	#	%	1	2	3	4
IN	Lakeville	46536	9	Adult PCPs - IN	4 in 5 miles	0	9	100.0	10.0	10.6	10.6	10.6
	Lapel	46051	18	Adult PCPs - IN	4 in 5 miles	0	18	100.0	7.4	7.9	7.9	7.9
	Leo	46765	18	Adult PCPs - IN	4 in 5 miles	1	18	100.0	1.6	7.3	7.3	7.3
	Lizton	46149	25	Adult PCPs - IN	4 in 5 miles	0	25	100.0	10.0	10.8	10.9	11.0
	Lowell	46356	71	Adult PCPs - IN	4 in 5 miles	2	69	97.2	3.0	3.1	6.3	8.3
	Markleville	46056	61	Adult PCPs - IN	4 in 5 miles	0	52	85.2	7.4	7.4	7.6	7.8
	Michigan City	46360	672	Adult PCPs - IN	4 in 5 miles	38	90	13.4	6.6	6.6	6.6	6.6
	Middlebury	46540	9	Adult PCPs - IN	4 in 5 miles	1	9	100.0	2.8	8.1	8.1	8.1
	Mill Creek	46365	6	Adult PCPs - IN	4 in 5 miles	0	6	100.0	7.7	8.9	8.9	9.2
	Mishawaka	46544	98	Adult PCPs - IN	4 in 5 miles	7	1	1.0	6.2	6.2	6.2	6.2
	Monroeville	46773	18	Adult PCPs - IN	4 in 5 miles	1	18	100.0	3.3	11.5	11.5	14.8
	Muncie	47302	146	Adult PCPs - IN	4 in 5 miles	1	47	32.2	3.2	6.4	6.4	6.5
		47303	128	Adult PCPs - IN	4 in 5 miles	0	21	16.4	4.5	6.1	6.4	6.4
		47304	231	Adult PCPs - IN	4 in 5 miles	19	2	0.9	5.2	5.2	5.2	5.2
	Nappanee	46550	31	Adult PCPs - IN	4 in 5 miles	2	30	96.8	1.6	1.6	7.6	7.6
	Needham	46162	2	Adult PCPs - IN	4 in 5 miles	0	2	100.0	6.8	6.8	6.8	6.8
	New Carlisle	46552	53	Adult PCPs - IN	4 in 5 miles	1	53	100.0	2.7	12.7	12.7	12.8
	New Haven	46774	67	Adult PCPs - IN	4 in 5 miles	2	26	38.8	2.5	2.5	5.8	6.0
	New Paris	46553	11	Adult PCPs - IN	4 in 5 miles	0	11	100.0	9.0	9.0	10.8	10.8
	Noblesville	46060	396	Adult PCPs - IN	4 in 5 miles	1	240	60.6	2.4	2.9	3.5	7.0
		46061	4	Adult PCPs - IN	4 in 5 miles	0	4	100.0	1.2	1.8	2.3	5.9
		46062	304	Adult PCPs - IN	4 in 5 miles	2	193	63.5	3.2	3.6	6.2	7.2
	North Liberty	46554	27	Adult PCPs - IN	4 in 5 miles	0	27	100.0	13.1	14.1	14.5	14.5
	North Salem	46165	14	Adult PCPs - IN	4 in 5 miles	0	14	100.0	15.4	16.1	16.1	16.1
	Pendleton	46064	229	Adult PCPs - IN	4 in 5 miles	6	36	15.7	4.7	4.7	4.7	6.3
	Pittsboro	46167	106	Adult PCPs - IN	4 in 5 miles	0	78	73.6	6.1	6.9	7.0	7.1
	Plainfield	46168	680	Adult PCPs - IN	4 in 5 miles	28	2	0.3	5.1	5.1	5.1	5.1
	Portage	46368	344	Adult PCPs - IN	4 in 5 miles	5	7	2.0	3.2	4.2	4.7	5.4
	Rolling Prairie	46371	28	Adult PCPs - IN	4 in 5 miles	0	28	100.0	6.0	10.7	10.8	11.6
	Romney	47981	8	Adult PCPs - IN	4 in 5 miles	0	8	100.0	11.8	11.8	11.8	12.3
	Selma	47383	29	Adult PCPs - IN	4 in 5 miles	0	29	100.0	6.4	10.5	10.5	10.5
	Shelby	46377	1	Adult PCPs - IN	4 in 5 miles	0	1	100.0	6.9	8.2	8.7	8.7
	Sheridan	46069	30	Adult PCPs - IN	4 in 5 miles	0	30	100.0	12.7	12.9	13.0	13.1
	South Bend	46614	138	Adult PCPs - IN	4 in 5 miles	13	11	8.0	7.5	7.5	7.5	7.5
		46619	74	Adult PCPs - IN	4 in 5 miles	0	26	35.1	6.6	6.6	6.9	7.0
		46628	146	Adult PCPs - IN	4 in 5 miles	12	16	11.0	5.6	5.6	5.6	5.6
	Stilesville	46180	5	Adult PCPs - IN	4 in 5 miles	0	5	100.0	13.5	13.8	13.8	13.8
	Summitville	46070	8	Adult PCPs - IN	4 in 5 miles	0	8	100.0	8.4	12.2	13.4	13.6
	Trafalgar	46181	68	Adult PCPs - IN	4 in 5 miles	18	19	27.9	5.9	5.9	5.9	5.9
	Union Mills	46382	36	Adult PCPs - IN	4 in 5 miles	0	36	100.0	10.2	10.2	10.2	10.2

**March 2, 2021**

**Created for...**  
**Blue Cross and Blue**  
**Shield of .....**

## Access Analysis

### Network Analysis - Urban

#### - IN

### Distance Method

#### Estimated Driving Distance

**Employee / Provider Groups**  
**Urban Employees in**  
**Indiana (IN1L)**  
**Adult PCPs - IN**

[illegible]

## Access Summary By State Name

**L: Unique provider locations**

[illegible]

**Employee / Provider Groups**  
**Urban Employees in**  
**Indiana (IN1L)**  
**Pediatricians - IN**

© 2021 Quest Analytics, LLC.

## Access Detail By Zip Code

March 2, 2021

Created for...

Blue Cross and Blue  
Shield of .....

Access Analysis

Network Analysis - Urban  
- IN

Distance Method

Estimated Driving  
Distance

Employee / Provider Groups

Urban Employees in  
Indiana (IN1L)

Pediatricians - IN

Employees With Access												
State Abbr	City	Zip Code	Employee	Provider		Counts	With Access		Average Distance			
			#	Group	Standard	#	#	%	1	2	3	4
IN	Anderson	46011	303	Pediatricians - IN	2 in 5 miles	0	256	84.5	3.3	3.4	3.4	3.4
		46012	232	Pediatricians - IN	2 in 5 miles	0	194	83.6	2.9	2.9	2.9	2.9
		46013	281	Pediatricians - IN	2 in 5 miles	4	274	97.5	1.8	1.8	1.8	1.8
		46016	143	Pediatricians - IN	2 in 5 miles	8	143	100.0	1.0	1.0	1.0	1.1
		46017	84	Pediatricians - IN	2 in 5 miles	0	57	67.9	3.5	3.5	3.5	3.5
		46018	1	Pediatricians - IN	2 in 5 miles	0	1	100.0	1.9	1.9	1.9	2.0
	Avon	46123	538	Pediatricians - IN	2 in 5 miles	8	522	97.0	1.5	2.5	2.9	3.2
		46106	100	Pediatricians - IN	2 in 5 miles	0	78	78.0	3.4	3.4	3.4	6.6
	Beech Grove	46107	189	Pediatricians - IN	2 in 5 miles	0	116	61.4	4.1	4.1	4.1	4.5
	Bristol	46507	7	Pediatricians - IN	2 in 5 miles	0	1	14.3	4.1	4.1	7.1	7.1
	Brownsburg	46112	581	Pediatricians - IN	2 in 5 miles	37	576	99.1	2.3	2.3	2.8	2.8
	Camby	46113	269	Pediatricians - IN	2 in 5 miles	2	269	100.0	1.9	1.9	4.2	4.2
	Carmel	46032	409	Pediatricians - IN	2 in 5 miles	23	409	100.0	1.4	1.4	1.4	1.4
		46033	321	Pediatricians - IN	2 in 5 miles	7	321	100.0	1.8	1.8	1.8	1.8
		46082	2	Pediatricians - IN	2 in 5 miles	0	2	100.0	0.1	0.1	0.1	0.1
	Cedar Lake	46303	15	Pediatricians - IN	2 in 5 miles	0	13	86.7	3.9	3.9	4.7	4.9
	Chesterton	46304	171	Pediatricians - IN	2 in 5 miles	3	155	90.6	2.0	2.3	2.7	9.6
	Cicero	46034	63	Pediatricians - IN	2 in 5 miles	0	13	20.6	4.6	4.6	4.6	4.6
	Crown Point	46307	174	Pediatricians - IN	2 in 5 miles	12	143	82.2	2.0	2.2	2.6	2.8
		46308	1	Pediatricians - IN	2 in 5 miles	0	1	100.0	1.5	1.8	1.8	1.8
	Danville	46122	197	Pediatricians - IN	2 in 5 miles	0	7	3.6	3.6	4.9	5.6	6.5
	Dayton	47941	10	Pediatricians - IN	2 in 5 miles	0	8	80.0	4.7	4.7	8.0	8.0
	Dyer	46311	14	Pediatricians - IN	2 in 5 miles	11	14	100.0	1.1	1.3	1.4	1.4
	East Chicago	46312	42	Pediatricians - IN	2 in 5 miles	0	34	81.0	3.5	3.5	3.5	3.5
	Elkhart	46514	70	Pediatricians - IN	2 in 5 miles	2	64	91.4	2.7	2.7	9.1	9.2
		46515	4	Pediatricians - IN	2 in 5 miles	0	4	100.0	2.3	2.3	8.4	8.4
		46516	60	Pediatricians - IN	2 in 5 miles	0	55	91.7	3.0	3.0	7.0	7.0
		46517	53	Pediatricians - IN	2 in 5 miles	0	34	64.2	3.5	3.5	6.4	6.4
	Elwood	46036	81	Pediatricians - IN	2 in 5 miles	2	72	88.9	1.1	2.3	19.4	19.4
	Evansville	47708	4	Pediatricians - IN	2 in 5 miles	0	4	100.0	2.2	3.1	3.1	3.1
		47710	86	Pediatricians - IN	2 in 5 miles	12	86	100.0	1.3	1.7	1.7	1.7
		47711	118	Pediatricians - IN	2 in 5 miles	0	118	100.0	2.6	2.9	2.9	2.9
		47712	129	Pediatricians - IN	2 in 5 miles	11	113	87.6	2.1	2.1	2.1	2.1
		47713	45	Pediatricians - IN	2 in 5 miles	0	45	100.0	2.9	3.2	3.3	3.3
		47714	174	Pediatricians - IN	2 in 5 miles	22	174	100.0	1.5	1.6	1.6	1.6
		47715	129	Pediatricians - IN	2 in 5 miles	6	129	100.0	1.9	1.9	1.9	1.9
		47719	1	Pediatricians - IN	2 in 5 miles	0	1	100.0	2.4	2.4	2.4	2.4
		47720	61	Pediatricians - IN	2 in 5 miles	0	36	59.0	2.7	2.7	2.7	2.7
		47725	125	Pediatricians - IN	2 in 5 miles	3	97	77.6	3.2	3.2	3.2	7.3
	Fishers	46037	479	Pediatricians - IN	2 in 5 miles	37	479	100.0	2.0	2.0	2.0	2.0

# Access Detail By Zip Code

March 2, 2021

Created for...

Blue Cross and Blue  
Shield of .....

Access Analysis

Network Analysis - Urban  
- IN

Distance Method

Estimated Driving  
Distance

Employee / Provider Groups

Urban Employees in  
Indiana (IN1L)

Pediatricians - IN

Employees With Access												
State Abbr	City	Zip Code	Employee	Provider		Counts	With Access		Average Distance			
			#	Group	Standard	#	#	%	1	2	3	4
IN	Fishers	46038	644	Pediatricians - IN	2 in 5 miles	1	644	100.0	1.5	2.0	2.0	2.0
	Fort Wayne	46802	24	Pediatricians - IN	2 in 5 miles	0	24	100.0	2.0	2.0	4.0	4.0
		46803	29	Pediatricians - IN	2 in 5 miles	0	29	100.0	2.3	2.4	4.0	4.7
		46804	135	Pediatricians - IN	2 in 5 miles	0	58	43.0	3.6	3.6	8.0	8.0
		46805	59	Pediatricians - IN	2 in 5 miles	2	59	100.0	1.6	1.6	5.5	5.5
		46806	75	Pediatricians - IN	2 in 5 miles	0	73	97.3	2.9	2.9	3.9	3.9
		46807	61	Pediatricians - IN	2 in 5 miles	0	61	100.0	1.7	1.7	4.9	4.9
		46808	66	Pediatricians - IN	2 in 5 miles	0	59	89.4	3.3	3.3	3.9	3.9
		46809	30	Pediatricians - IN	2 in 5 miles	2	29	96.7	2.1	2.1	7.7	7.7
		46815	119	Pediatricians - IN	2 in 5 miles	0	113	95.0	3.2	3.2	6.1	8.7
		46816	67	Pediatricians - IN	2 in 5 miles	0	30	44.8	4.3	4.3	5.2	5.2
		46819	47	Pediatricians - IN	2 in 5 miles	0	40	85.1	3.3	3.3	7.7	7.7
		46825	102	Pediatricians - IN	2 in 5 miles	0	32	31.4	4.1	4.1	7.5	7.5
		46835	150	Pediatricians - IN	2 in 5 miles	0	62	41.3	3.7	3.7	8.5	9.2
		46896	1	Pediatricians - IN	2 in 5 miles	0	1	100.0	3.3	3.3	3.9	3.9
		46899	1	Pediatricians - IN	2 in 5 miles	0	1	100.0	2.7	2.7	8.3	8.3
	Franklin	46131	381	Pediatricians - IN	2 in 5 miles	0	24	6.3	3.7	3.7	3.7	4.6
	Gary	46401	10	Pediatricians - IN	2 in 5 miles	0	10	100.0	2.4	2.4	2.4	2.4
		46402	21	Pediatricians - IN	2 in 5 miles	5	21	100.0	0.8	0.8	0.8	0.8
		46403	99	Pediatricians - IN	2 in 5 miles	5	99	100.0	1.9	1.9	1.9	1.9
		46404	71	Pediatricians - IN	2 in 5 miles	0	71	100.0	2.0	2.0	2.1	2.1
		46406	59	Pediatricians - IN	2 in 5 miles	2	59	100.0	2.0	2.0	2.8	2.8
		46407	58	Pediatricians - IN	2 in 5 miles	0	58	100.0	1.9	1.9	1.9	1.9
		46408	77	Pediatricians - IN	2 in 5 miles	5	77	100.0	2.0	2.0	2.0	2.0
		46409	33	Pediatricians - IN	2 in 5 miles	4	33	100.0	1.4	1.4	1.4	1.4
	Goshen	46526	53	Pediatricians - IN	2 in 5 miles	2	20	37.7	2.8	2.8	11.2	11.2
		46527	2	Pediatricians - IN	2 in 5 miles	0	2	100.0	4.7	4.7	13.4	13.4
		46528	43	Pediatricians - IN	2 in 5 miles	0	15	34.9	3.7	3.7	10.1	10.1
	Granger	46530	108	Pediatricians - IN	2 in 5 miles	10	88	81.5	2.4	2.5	2.5	2.7
	Greenwood	46142	478	Pediatricians - IN	2 in 5 miles	0	433	90.6	2.1	2.6	2.8	2.8
		46143	873	Pediatricians - IN	2 in 5 miles	12	870	99.7	1.9	2.1	2.1	2.9
	Griffith	46319	50	Pediatricians - IN	2 in 5 miles	0	50	100.0	1.8	1.8	1.8	1.8
	Hammond	46320	24	Pediatricians - IN	2 in 5 miles	11	24	100.0	0.7	0.7	0.8	0.8
		46323	74	Pediatricians - IN	2 in 5 miles	0	74	100.0	2.1	2.1	3.1	3.2
		46324	53	Pediatricians - IN	2 in 5 miles	2	53	100.0	0.9	1.2	1.5	2.0
		46327	21	Pediatricians - IN	2 in 5 miles	0	21	100.0	1.7	1.7	1.7	1.8
	Highland	46322	36	Pediatricians - IN	2 in 5 miles	0	36	100.0	2.1	2.1	2.2	2.3
	Hobart	46342	191	Pediatricians - IN	2 in 5 miles	0	148	77.5	3.5	3.5	3.5	3.5
	Indianapolis	46202	212	Pediatricians - IN	2 in 5 miles	0	9	4.2	4.8	4.8	8.1	8.2
		46203	394	Pediatricians - IN	2 in 5 miles	0	11	2.8	4.1	4.2	4.2	4.2

# Access Detail By Zip Code

March 2, 2021

Created for...

Blue Cross and Blue  
Shield of .....

Access Analysis

Network Analysis - Urban  
- IN

Distance Method

Estimated Driving  
Distance

Employee / Provider Groups

Urban Employees in  
Indiana (IN1L)

Pediatricians - IN

Employees With Access												
State Abbr	City	Zip Code	Employee	Provider		Counts	With Access		Average Distance			
			#	Group	Standard	#	#	%	1	2	3	4
IN	Indianapolis	46205	433	Pediatricians - IN	2 in 5 miles	0	400	92.4	3.3	3.5	3.5	3.5
		46208	262	Pediatricians - IN	2 in 5 miles	0	142	54.2	3.6	3.6	3.6	3.6
		46214	395	Pediatricians - IN	2 in 5 miles	0	395	100.0	2.5	2.5	4.1	4.2
		46216	37	Pediatricians - IN	2 in 5 miles	4	37	100.0	0.8	0.8	0.8	0.8
		46217	629	Pediatricians - IN	2 in 5 miles	0	354	56.3	3.1	3.8	5.2	5.2
		46218	215	Pediatricians - IN	2 in 5 miles	0	21	9.8	4.3	4.6	4.6	4.6
		46219	533	Pediatricians - IN	2 in 5 miles	0	46	8.6	4.7	4.7	4.7	4.7
		46220	679	Pediatricians - IN	2 in 5 miles	5	679	100.0	2.2	2.4	2.4	2.4
		46221	325	Pediatricians - IN	2 in 5 miles	0	17	5.2	4.7	4.7	7.5	7.8
		46222	230	Pediatricians - IN	2 in 5 miles	0	194	84.3	3.9	3.9	6.9	7.4
		46224	404	Pediatricians - IN	2 in 5 miles	2	404	100.0	2.0	2.0	5.5	5.7
		46226	402	Pediatricians - IN	2 in 5 miles	0	331	82.3	3.4	3.5	3.5	3.5
		46227	601	Pediatricians - IN	2 in 5 miles	2	460	76.5	2.1	2.7	3.4	3.4
		46228	254	Pediatricians - IN	2 in 5 miles	0	176	69.3	2.7	3.6	3.6	3.6
		46229	312	Pediatricians - IN	2 in 5 miles	0	109	34.9	4.2	4.2	4.2	4.2
		46231	172	Pediatricians - IN	2 in 5 miles	0	172	100.0	2.8	3.1	3.5	3.5
		46234	457	Pediatricians - IN	2 in 5 miles	1	457	100.0	2.1	2.2	2.2	2.2
		46235	377	Pediatricians - IN	2 in 5 miles	0	376	99.7	2.6	2.6	2.6	2.6
		46236	440	Pediatricians - IN	2 in 5 miles	0	440	100.0	2.5	2.5	3.9	3.9
		46237	584	Pediatricians - IN	2 in 5 miles	4	553	94.7	2.3	2.4	2.4	2.6
		46239	600	Pediatricians - IN	2 in 5 miles	0	14	2.3	4.6	4.8	4.8	4.8
		46240	215	Pediatricians - IN	2 in 5 miles	0	215	100.0	2.2	3.1	3.1	3.1
		46241	295	Pediatricians - IN	2 in 5 miles	0	209	70.8	3.0	3.0	5.9	6.2
		46242	3	Pediatricians - IN	2 in 5 miles	0	3	100.0	4.3	4.3	6.9	6.9
		46247	8	Pediatricians - IN	2 in 5 miles	0	8	100.0	3.0	3.4	4.2	4.2
		46250	308	Pediatricians - IN	2 in 5 miles	0	149	48.4	4.2	4.6	4.6	4.6
		46253	3	Pediatricians - IN	2 in 5 miles	0	3	100.0	3.7	3.7	6.6	6.6
		46254	578	Pediatricians - IN	2 in 5 miles	0	358	61.9	4.3	4.5	5.7	5.7
		46256	353	Pediatricians - IN	2 in 5 miles	0	317	89.8	3.6	3.7	3.7	3.7
		46259	215	Pediatricians - IN	2 in 5 miles	0	119	55.3	3.3	3.6	3.6	3.6
		46260	379	Pediatricians - IN	2 in 5 miles	30	379	100.0	1.0	1.4	1.5	1.5
		46268	314	Pediatricians - IN	2 in 5 miles	0	309	98.4	1.8	2.2	2.2	2.2
		46278	138	Pediatricians - IN	2 in 5 miles	0	100	72.5	4.1	4.3	4.9	5.0
		46280	73	Pediatricians - IN	2 in 5 miles	0	73	100.0	1.8	1.8	1.8	1.8
	La Porte	46350	502	Pediatricians - IN	2 in 5 miles	0	7	1.4	4.5	4.7	6.4	14.2
	Lafayette	47901	14	Pediatricians - IN	2 in 5 miles	0	14	100.0	1.0	1.0	1.2	1.2
		47902	7	Pediatricians - IN	2 in 5 miles	0	7	100.0	1.2	1.2	1.2	1.2
		47903	4	Pediatricians - IN	2 in 5 miles	0	4	100.0	1.0	1.0	1.0	2.1
		47904	65	Pediatricians - IN	2 in 5 miles	5	65	100.0	0.7	0.7	1.2	1.4
		47905	215	Pediatricians - IN	2 in 5 miles	2	171	79.5	2.1	2.1	2.7	2.9



## Access Detail By Zip Code

March 2, 2021

Created for...

Blue Cross and Blue  
Shield of .....

Access Analysis

Network Analysis - Urban  
- IN

Distance Method

Estimated Driving  
Distance

Employee / Provider Groups

Urban Employees in  
Indiana (IN1L)

Pediatricians - IN

Employees With Access												
State Abbr	City	Zip Code	Employee	Provider		Counts	With Access		Average Distance			
			#	Group	Standard	#	#	%	1	2	3	4
IN	Lafayette	47909	221	Pediatricians - IN	2 in 5 miles	0	172	77.8	3.3	3.3	3.7	3.7
	Lake Station	46405	75	Pediatricians - IN	2 in 5 miles	0	75	100.0	3.2	3.2	3.2	3.2
	Lowell	46356	71	Pediatricians - IN	2 in 5 miles	0	3	4.2	4.7	4.7	4.7	5.3
	Markleville	46056	61	Pediatricians - IN	2 in 5 miles	0	9	14.8	4.0	4.0	4.0	4.0
	Merrillville	46410	243	Pediatricians - IN	2 in 5 miles	6	242	99.6	1.7	2.3	2.4	2.8
		46411	2	Pediatricians - IN	2 in 5 miles	0	2	100.0	0.0	2.1	2.1	2.5
	Michigan City	46360	672	Pediatricians - IN	2 in 5 miles	3	552	82.1	1.6	2.4	3.0	13.4
		46361	4	Pediatricians - IN	2 in 5 miles	0	4	100.0	1.1	2.8	3.1	13.7
	Mishawaka	46544	98	Pediatricians - IN	2 in 5 miles	0	37	37.8	3.5	3.9	3.9	3.9
		46545	69	Pediatricians - IN	2 in 5 miles	0	57	82.6	2.8	2.8	2.8	3.2
		46546	1	Pediatricians - IN	2 in 5 miles	0	1	100.0	4.1	4.1	4.1	4.1
	Muncie	47302	146	Pediatricians - IN	2 in 5 miles	0	115	78.8	3.2	3.2	19.2	19.2
		47303	128	Pediatricians - IN	2 in 5 miles	2	102	79.7	2.7	2.7	21.2	21.7
		47304	231	Pediatricians - IN	2 in 5 miles	0	218	94.4	2.3	2.3	19.8	19.9
		47305	18	Pediatricians - IN	2 in 5 miles	0	18	100.0	2.1	2.1	20.5	20.5
		47307	2	Pediatricians - IN	2 in 5 miles	0	2	100.0	2.6	2.6	19.3	19.3
	Munster	46321	55	Pediatricians - IN	2 in 5 miles	4	55	100.0	1.1	1.7	1.8	2.0
	New Haven	46774	67	Pediatricians - IN	2 in 5 miles	1	11	16.4	2.8	4.8	4.8	8.3
	Noblesville	46060	396	Pediatricians - IN	2 in 5 miles	12	368	92.9	2.3	2.3	2.3	2.3
		46061	4	Pediatricians - IN	2 in 5 miles	0	4	100.0	2.2	2.2	2.2	2.2
		46062	304	Pediatricians - IN	2 in 5 miles	10	266	87.5	2.8	2.8	2.8	2.8
	Pendleton	46064	229	Pediatricians - IN	2 in 5 miles	0	48	21.0	4.2	4.2	4.2	4.2
	Pittsboro	46167	106	Pediatricians - IN	2 in 5 miles	0	50	47.2	4.0	4.0	4.9	4.9
	Plainfield	46168	680	Pediatricians - IN	2 in 5 miles	6	662	97.4	2.3	2.3	2.4	2.4
	Portage	46368	344	Pediatricians - IN	2 in 5 miles	0	105	30.5	4.2	4.2	4.2	4.2
	Saint John	46373	9	Pediatricians - IN	2 in 5 miles	2	9	100.0	2.6	2.6	3.0	3.0
	Schererville	46375	32	Pediatricians - IN	2 in 5 miles	5	31	96.9	2.8	2.8	2.9	2.9
	South Bend	46601	22	Pediatricians - IN	2 in 5 miles	0	22	100.0	1.5	1.5	1.5	1.5
		46613	24	Pediatricians - IN	2 in 5 miles	0	24	100.0	2.7	2.7	2.7	2.7
		46614	138	Pediatricians - IN	2 in 5 miles	1	75	54.3	1.6	3.8	3.8	3.8
		46615	57	Pediatricians - IN	2 in 5 miles	0	57	100.0	2.0	2.0	2.0	2.0
		46616	16	Pediatricians - IN	2 in 5 miles	0	16	100.0	2.8	2.8	2.8	2.8
		46617	46	Pediatricians - IN	2 in 5 miles	13	46	100.0	1.1	1.1	1.1	1.1
		46619	74	Pediatricians - IN	2 in 5 miles	0	40	54.1	4.0	4.0	4.0	4.0
		46624	4	Pediatricians - IN	2 in 5 miles	0	4	100.0	1.2	1.2	1.2	1.2
		46628	146	Pediatricians - IN	2 in 5 miles	0	60	41.1	3.5	3.5	3.5	3.5
		46634	1	Pediatricians - IN	2 in 5 miles	0	1	100.0	1.2	1.2	1.2	1.2
		46635	10	Pediatricians - IN	2 in 5 miles	0	10	100.0	2.3	2.3	2.3	3.1
		46637	43	Pediatricians - IN	2 in 5 miles	0	33	76.7	3.1	3.1	3.1	3.5
		46680	1	Pediatricians - IN	2 in 5 miles	0	1	100.0	1.9	3.9	3.9	3.9

## Access Detail By Zip Code

**Created for...**  
**Blue Cross and Blue**  
**Shield of .....**

---

**Access Analysis**  
**Network Analysis - Urban**  
**- IN**

**Distance Method**  
**Estimated Driving**  
**Distance**

**Employee / Provider Groups**  
**Urban Employees in**  
**Indiana (IN1L)**  
**Pediatricians - IN**

[illegible]

## Access Summary By State Name

**L: Unique provider locations**

[illegible]

**Employee / Provider Groups**  
**Urban Employees in**  
**Indiana (IN1L)**  
**Pediatricians - IN**

[illegible]

## Access Detail By Zip Code

March 2, 2021

Created for...

Blue Cross and Blue  
Shield of .....

Access Analysis

Network Analysis - Urban  
- IN

Distance Method

Estimated Driving  
Distance

Employee / Provider Groups

Urban Employees in  
Indiana (IN1L)

Pediatricians - IN

Employees Without Access												
State Abbr	City	Zip Code	Employee	Provider		Counts	Without Access		Average Distance			
			#	Group	Standard	#	#	%	1	2	3	4
IN	Albany	47320	26	Pediatricians - IN	2 in 5 miles	0	26	100.0	14.5	14.5	21.9	26.2
	Alexandria	46001	130	Pediatricians - IN	2 in 5 miles	0	130	100.0	8.4	9.5	11.8	11.8
	Amo	46103	3	Pediatricians - IN	2 in 5 miles	0	3	100.0	13.7	13.7	13.7	13.7
	Anderson	46011	303	Pediatricians - IN	2 in 5 miles	0	47	15.5	7.0	7.1	7.1	7.1
		46012	232	Pediatricians - IN	2 in 5 miles	0	38	16.4	6.5	6.5	6.5	6.5
		46013	281	Pediatricians - IN	2 in 5 miles	4	7	2.5	6.3	6.3	6.3	6.3
		46017	84	Pediatricians - IN	2 in 5 miles	0	27	32.1	5.6	5.6	5.6	5.7
	Arcadia	46030	19	Pediatricians - IN	2 in 5 miles	0	19	100.0	10.5	10.6	10.6	10.9
	Atlanta	46031	18	Pediatricians - IN	2 in 5 miles	0	18	100.0	11.8	12.2	13.2	13.6
	Avon	46123	538	Pediatricians - IN	2 in 5 miles	8	16	3.0	3.8	5.4	5.9	6.0
	Bargersville	46106	100	Pediatricians - IN	2 in 5 miles	0	22	22.0	6.6	6.6	6.6	8.4
	Battle Ground	47920	13	Pediatricians - IN	2 in 5 miles	0	13	100.0	9.2	9.4	9.4	9.5
	Beech Grove	46107	189	Pediatricians - IN	2 in 5 miles	0	73	38.6	5.6	5.7	5.7	6.0
	Bristol	46507	7	Pediatricians - IN	2 in 5 miles	0	6	85.7	7.6	7.6	10.5	10.5
	Brownsburg	46112	581	Pediatricians - IN	2 in 5 miles	37	5	0.9	5.3	5.3	5.9	5.9
	Cedar Lake	46303	15	Pediatricians - IN	2 in 5 miles	0	2	13.3	5.4	5.4	5.8	5.8
	Chesterton	46304	171	Pediatricians - IN	2 in 5 miles	3	16	9.4	5.1	5.6	6.0	8.9
	Cicero	46034	63	Pediatricians - IN	2 in 5 miles	0	50	79.4	7.2	7.2	7.2	7.3
	Clarks Hill	47930	10	Pediatricians - IN	2 in 5 miles	0	10	100.0	15.5	15.5	18.7	18.7
	Clayton	46118	101	Pediatricians - IN	2 in 5 miles	0	101	100.0	9.1	9.1	9.2	9.2
	Coatesville	46121	77	Pediatricians - IN	2 in 5 miles	0	77	100.0	16.8	17.2	17.3	17.3
	Crown Point	46307	174	Pediatricians - IN	2 in 5 miles	12	31	17.8	2.1	6.1	6.1	6.7
	Daleville	47334	14	Pediatricians - IN	2 in 5 miles	0	14	100.0	7.9	7.9	8.6	8.6
	Danville	46122	197	Pediatricians - IN	2 in 5 miles	0	190	96.4	7.4	8.9	9.6	10.1
	Dayton	47941	10	Pediatricians - IN	2 in 5 miles	0	2	20.0	5.3	5.3	8.6	8.6
	East Chicago	46312	42	Pediatricians - IN	2 in 5 miles	0	8	19.0	5.5	5.5	5.5	5.5
	Eaton	47338	21	Pediatricians - IN	2 in 5 miles	0	21	100.0	12.8	12.8	26.2	27.7
	Edinburgh	46124	89	Pediatricians - IN	2 in 5 miles	0	89	100.0	13.0	13.0	13.0	13.0
	Elkhart	46514	70	Pediatricians - IN	2 in 5 miles	2	6	8.6	5.8	5.8	7.9	7.9
		46516	60	Pediatricians - IN	2 in 5 miles	0	5	8.3	6.2	6.2	10.0	10.0
		46517	53	Pediatricians - IN	2 in 5 miles	0	19	35.8	6.8	6.8	8.7	8.8
	Elwood	46036	81	Pediatricians - IN	2 in 5 miles	2	9	11.1	5.2	6.8	20.9	20.9
	Evansville	47712	129	Pediatricians - IN	2 in 5 miles	11	16	12.4	6.5	6.5	6.5	6.5
		47720	61	Pediatricians - IN	2 in 5 miles	0	25	41.0	7.0	7.0	7.0	7.6
		47725	125	Pediatricians - IN	2 in 5 miles	3	28	22.4	5.9	5.9	5.9	6.9
	Fort Wayne	46804	135	Pediatricians - IN	2 in 5 miles	0	77	57.0	6.2	6.2	10.2	10.2
		46806	75	Pediatricians - IN	2 in 5 miles	0	2	2.7	3.0	5.7	5.7	6.5
		46808	66	Pediatricians - IN	2 in 5 miles	0	7	10.6	5.4	5.4	5.9	5.9
		46809	30	Pediatricians - IN	2 in 5 miles	2	1	3.3	6.3	6.3	11.5	11.5
		46814	67	Pediatricians - IN	2 in 5 miles	0	67	100.0	8.4	8.4	12.5	12.5

## Access Detail By Zip Code

March 2, 2021

Created for...

Blue Cross and Blue  
Shield of .....

Access Analysis

Network Analysis - Urban  
- IN

Distance Method

Estimated Driving  
Distance

Employee / Provider Groups

Urban Employees in  
Indiana (IN1L)

Pediatricians - IN

Employees Without Access												
State Abbr	City	Zip Code	Employee	Provider		Counts	Without Access		Average Distance			
			#	Group	Standard	#	#	%	1	2	3	4
IN	Fort Wayne	46815	119	Pediatricians - IN	2 in 5 miles	0	6	5.0	4.9	5.7	5.9	11.2
		46816	67	Pediatricians - IN	2 in 5 miles	0	37	55.2	6.1	6.8	7.3	7.4
		46818	63	Pediatricians - IN	2 in 5 miles	0	63	100.0	8.4	8.4	9.1	9.1
		46819	47	Pediatricians - IN	2 in 5 miles	0	7	14.9	6.9	6.9	9.8	9.8
		46825	102	Pediatricians - IN	2 in 5 miles	0	70	68.6	6.4	6.4	9.0	9.1
		46835	150	Pediatricians - IN	2 in 5 miles	0	88	58.7	6.2	6.6	8.0	12.1
		46845	134	Pediatricians - IN	2 in 5 miles	0	134	100.0	8.6	8.6	11.8	12.1
		46131	381	Pediatricians - IN	2 in 5 miles	0	357	93.7	9.4	9.7	9.7	9.7
		46044	27	Pediatricians - IN	2 in 5 miles	0	27	100.0	6.4	7.8	12.6	12.6
		47342	29	Pediatricians - IN	2 in 5 miles	0	29	100.0	12.8	12.9	18.4	19.8
	Goshen	46526	53	Pediatricians - IN	2 in 5 miles	2	33	62.3	7.9	7.9	16.0	16.0
		46528	43	Pediatricians - IN	2 in 5 miles	0	28	65.1	8.2	8.2	15.6	15.6
	Grabill	46741	8	Pediatricians - IN	2 in 5 miles	0	8	100.0	10.8	14.5	14.5	19.8
	Granger	46530	108	Pediatricians - IN	2 in 5 miles	10	20	18.5	5.8	5.9	5.9	5.9
	Greenwood	46142	478	Pediatricians - IN	2 in 5 miles	0	45	9.4	4.4	5.3	5.5	5.5
		46143	873	Pediatricians - IN	2 in 5 miles	12	3	0.3	4.8	5.6	5.6	5.6
	Hanna	46340	22	Pediatricians - IN	2 in 5 miles	0	22	100.0	23.5	23.7	24.7	25.4
	Harlan	46743	13	Pediatricians - IN	2 in 5 miles	0	13	100.0	13.7	17.2	17.2	22.3
	Hebron	46341	39	Pediatricians - IN	2 in 5 miles	0	39	100.0	8.5	12.5	12.5	12.6
	Hoagland	46745	8	Pediatricians - IN	2 in 5 miles	0	8	100.0	8.4	13.3	13.3	13.9
	Hobart	46342	191	Pediatricians - IN	2 in 5 miles	0	43	22.5	5.4	5.5	5.7	5.7
	Huntertown	46748	21	Pediatricians - IN	2 in 5 miles	0	21	100.0	12.9	12.9	13.5	13.5
	Indianapolis	46201	340	Pediatricians - IN	2 in 5 miles	0	340	100.0	7.8	8.1	8.1	8.1
		46202	212	Pediatricians - IN	2 in 5 miles	0	203	95.8	5.9	6.0	6.5	6.5
		46203	394	Pediatricians - IN	2 in 5 miles	0	383	97.2	7.0	7.3	7.6	7.6
		46204	106	Pediatricians - IN	2 in 5 miles	0	106	100.0	6.4	6.4	7.2	7.2
		46205	433	Pediatricians - IN	2 in 5 miles	0	33	7.6	4.9	5.2	5.2	5.2
		46206	16	Pediatricians - IN	2 in 5 miles	0	16	100.0	6.7	6.7	8.1	8.1
		46208	262	Pediatricians - IN	2 in 5 miles	0	120	45.8	5.6	5.8	5.8	5.9
		46217	629	Pediatricians - IN	2 in 5 miles	0	275	43.7	5.6	6.2	7.2	7.2
		46218	215	Pediatricians - IN	2 in 5 miles	0	194	90.2	6.5	6.7	6.7	6.7
		46219	533	Pediatricians - IN	2 in 5 miles	0	487	91.4	7.4	7.4	7.4	7.4
		46221	325	Pediatricians - IN	2 in 5 miles	0	308	94.8	6.2	6.2	7.9	8.0
		46222	230	Pediatricians - IN	2 in 5 miles	0	36	15.7	5.2	5.6	5.7	6.4
		46225	74	Pediatricians - IN	2 in 5 miles	0	74	100.0	7.3	7.6	8.5	8.7
		46226	402	Pediatricians - IN	2 in 5 miles	0	71	17.7	5.5	5.6	5.6	5.6
		46227	601	Pediatricians - IN	2 in 5 miles	2	141	23.5	5.2	5.8	6.7	6.7
		46228	254	Pediatricians - IN	2 in 5 miles	0	78	30.7	4.4	5.5	5.5	5.5
		46229	312	Pediatricians - IN	2 in 5 miles	0	203	65.1	6.5	6.5	6.5	6.5
		46235	377	Pediatricians - IN	2 in 5 miles	0	1	0.3	5.1	5.1	5.1	5.1

# Access Detail By Zip Code

March 2, 2021

Created for...

Blue Cross and Blue  
Shield of .....

Access Analysis

Network Analysis - Urban  
- IN

Distance Method

Estimated Driving  
Distance

Employee / Provider Groups

Urban Employees in  
Indiana (IN1L)

Pediatricians - IN

Employees Without Access												
State Abbr	City	Zip Code	Employee	Provider		Counts	Without Access		Average Distance			
			#	Group	Standard	#	#	%	1	2	3	4
IN	Indianapolis	46237	584	Pediatricians - IN	2 in 5 miles	4	31	5.3	5.3	5.9	6.0	6.0
		46239	600	Pediatricians - IN	2 in 5 miles	0	586	97.7	7.5	7.6	7.6	7.6
		46241	295	Pediatricians - IN	2 in 5 miles	0	86	29.2	5.6	5.6	7.1	7.2
		46250	308	Pediatricians - IN	2 in 5 miles	0	159	51.6	4.8	5.5	5.5	5.5
		46254	578	Pediatricians - IN	2 in 5 miles	0	220	38.1	4.9	5.6	5.6	5.8
		46256	353	Pediatricians - IN	2 in 5 miles	0	36	10.2	3.9	5.3	5.3	5.3
		46259	215	Pediatricians - IN	2 in 5 miles	0	96	44.7	6.5	6.7	6.8	6.8
		46268	314	Pediatricians - IN	2 in 5 miles	0	5	1.6	4.1	5.2	5.2	5.2
		46277	1	Pediatricians - IN	2 in 5 miles	0	1	100.0	6.9	6.9	7.3	7.3
		46278	138	Pediatricians - IN	2 in 5 miles	0	38	27.5	5.1	5.5	5.6	5.9
	Ingalls	46048	44	Pediatricians - IN	2 in 5 miles	0	44	100.0	7.9	7.9	7.9	7.9
		46345	5	Pediatricians - IN	2 in 5 miles	0	5	100.0	19.9	20.3	21.1	21.6
		46346	18	Pediatricians - IN	2 in 5 miles	0	18	100.0	22.6	23.0	24.1	24.4
		46347	41	Pediatricians - IN	2 in 5 miles	0	41	100.0	17.5	20.6	21.1	21.2
		46348	10	Pediatricians - IN	2 in 5 miles	0	10	100.0	23.3	25.3	25.8	26.1
		46350	502	Pediatricians - IN	2 in 5 miles	0	495	98.6	12.8	13.1	14.6	17.0
		46352	1	Pediatricians - IN	2 in 5 miles	0	1	100.0	13.4	13.6	15.2	16.5
		47905	215	Pediatricians - IN	2 in 5 miles	2	44	20.5	8.6	8.6	9.6	9.6
		47909	221	Pediatricians - IN	2 in 5 miles	0	49	22.2	7.1	7.1	7.7	7.7
		46536	9	Pediatricians - IN	2 in 5 miles	0	9	100.0	10.6	12.9	12.9	12.9
	Lakeville	46051	18	Pediatricians - IN	2 in 5 miles	0	18	100.0	8.6	8.6	8.6	8.6
		46765	18	Pediatricians - IN	2 in 5 miles	0	18	100.0	11.9	13.1	13.5	18.4
		46355	4	Pediatricians - IN	2 in 5 miles	0	4	100.0	5.4	6.8	6.8	6.8
		46149	25	Pediatricians - IN	2 in 5 miles	0	25	100.0	10.1	10.1	11.0	11.0
		46356	71	Pediatricians - IN	2 in 5 miles	0	68	95.8	8.5	8.5	8.6	9.0
		46056	61	Pediatricians - IN	2 in 5 miles	0	52	85.2	7.8	7.8	7.8	7.8
		46410	243	Pediatricians - IN	2 in 5 miles	6	1	0.4	4.3	5.1	5.1	5.1
		46360	672	Pediatricians - IN	2 in 5 miles	3	120	17.9	6.2	6.6	7.6	17.0
		46540	9	Pediatricians - IN	2 in 5 miles	0	9	100.0	14.2	14.2	15.8	15.8
		46365	6	Pediatricians - IN	2 in 5 miles	0	6	100.0	18.5	19.8	19.9	20.3
	Mishawaka	46544	98	Pediatricians - IN	2 in 5 miles	0	61	62.2	5.1	6.6	6.6	6.6
		46545	69	Pediatricians - IN	2 in 5 miles	0	12	17.4	5.7	5.7	5.7	5.7
		46773	18	Pediatricians - IN	2 in 5 miles	0	18	100.0	11.5	17.9	17.9	18.3
		47302	146	Pediatricians - IN	2 in 5 miles	0	31	21.2	6.9	6.9	17.2	17.9
		47303	128	Pediatricians - IN	2 in 5 miles	2	26	20.3	6.8	6.8	21.3	24.8
		47304	231	Pediatricians - IN	2 in 5 miles	0	13	5.6	6.2	6.2	19.5	20.7
		46550	31	Pediatricians - IN	2 in 5 miles	0	31	100.0	16.5	16.5	19.0	19.1
		46162	2	Pediatricians - IN	2 in 5 miles	0	2	100.0	10.0	10.7	10.7	10.7
		46552	53	Pediatricians - IN	2 in 5 miles	0	53	100.0	15.9	16.0	16.0	16.1
		46774	67	Pediatricians - IN	2 in 5 miles	1	56	83.6	2.1	6.8	6.8	9.1

## Access Detail By Zip Code

March 2, 2021

Created for...

Blue Cross and Blue  
Shield of .....

Access Analysis

Network Analysis - Urban  
- IN

Distance Method

Estimated Driving  
Distance

Employee / Provider Groups

Urban Employees in  
Indiana (IN1L)

Pediatricians - IN

Employees Without Access												
State Abbr	City	Zip Code	Employee	Provider		Counts	Without Access		Average Distance			
			#	Group	Standard	#	#	%	1	2	3	4
IN	New Paris	46553	11	Pediatricians - IN	2 in 5 miles	0	11	100.0	11.4	11.4	17.0	17.0
	Noblesville	46060	396	Pediatricians - IN	2 in 5 miles	12	28	7.1	7.9	7.9	7.9	7.9
		46062	304	Pediatricians - IN	2 in 5 miles	10	38	12.5	5.7	5.7	5.7	5.7
	North Liberty	46554	27	Pediatricians - IN	2 in 5 miles	0	27	100.0	14.5	17.1	17.1	17.1
	North Salem	46165	14	Pediatricians - IN	2 in 5 miles	0	14	100.0	15.2	15.4	16.2	16.2
	Osceola	46561	36	Pediatricians - IN	2 in 5 miles	0	36	100.0	7.6	7.7	7.9	8.0
	Pendleton	46064	229	Pediatricians - IN	2 in 5 miles	0	181	79.0	8.2	8.2	8.2	8.2
	Pittsboro	46167	106	Pediatricians - IN	2 in 5 miles	0	56	52.8	6.9	6.9	7.8	7.8
	Plainfield	46168	680	Pediatricians - IN	2 in 5 miles	6	18	2.6	5.7	5.7	5.8	5.8
	Portage	46368	344	Pediatricians - IN	2 in 5 miles	0	239	69.5	6.5	6.5	6.5	6.6
	Rolling Prairie	46371	28	Pediatricians - IN	2 in 5 miles	0	28	100.0	15.5	16.0	16.8	19.8
	Romney	47981	8	Pediatricians - IN	2 in 5 miles	0	8	100.0	13.3	13.4	13.4	13.4
	Schererville	46375	32	Pediatricians - IN	2 in 5 miles	5	1	3.1	3.6	5.1	5.1	5.1
	Selma	47383	29	Pediatricians - IN	2 in 5 miles	0	29	100.0	10.2	10.2	16.3	24.1
	Shelby	46377	1	Pediatricians - IN	2 in 5 miles	0	1	100.0	14.3	14.3	14.3	14.5
	Sheridan	46069	30	Pediatricians - IN	2 in 5 miles	0	30	100.0	11.2	11.2	11.4	13.4
	South Bend	46614	138	Pediatricians - IN	2 in 5 miles	1	63	45.7	3.5	6.5	6.5	6.5
		46619	74	Pediatricians - IN	2 in 5 miles	0	34	45.9	7.1	7.2	7.2	7.2
		46628	146	Pediatricians - IN	2 in 5 miles	0	86	58.9	7.4	7.4	7.4	7.5
		46637	43	Pediatricians - IN	2 in 5 miles	0	10	23.3	5.7	5.7	5.7	5.7
	Stilesville	46180	5	Pediatricians - IN	2 in 5 miles	0	5	100.0	13.8	13.8	13.8	13.8
	Summitville	46070	8	Pediatricians - IN	2 in 5 miles	0	8	100.0	12.4	13.9	18.1	18.1
	Trafalgar	46181	68	Pediatricians - IN	2 in 5 miles	8	19	27.9	5.9	5.9	5.9	5.9
	Union Mills	46382	36	Pediatricians - IN	2 in 5 miles	0	36	100.0	19.2	19.5	20.9	21.3
	Valparaiso	46383	207	Pediatricians - IN	2 in 5 miles	0	205	99.0	8.6	9.3	9.6	14.2
		46384	1	Pediatricians - IN	2 in 5 miles	0	1	100.0	9.9	10.5	10.8	12.6
		46385	258	Pediatricians - IN	2 in 5 miles	0	258	100.0	9.3	10.4	10.7	11.9
	Wakarusa	46573	11	Pediatricians - IN	2 in 5 miles	0	11	100.0	12.1	12.7	14.3	14.7
	Walkerton	46574	75	Pediatricians - IN	2 in 5 miles	0	75	100.0	23.2	25.4	25.4	25.4
	Wanatah	46390	35	Pediatricians - IN	2 in 5 miles	0	35	100.0	18.0	18.6	19.0	19.4
	West Lafayette	47906	229	Pediatricians - IN	2 in 5 miles	1	95	41.5	4.3	7.0	7.0	7.9
	Westfield	46074	359	Pediatricians - IN	2 in 5 miles	3	18	5.0	6.1	6.1	6.1	8.0
	Westpoint	47992	4	Pediatricians - IN	2 in 5 miles	0	4	100.0	15.6	15.7	15.8	15.9
	Westville	46391	203	Pediatricians - IN	2 in 5 miles	0	203	100.0	9.0	9.7	10.1	10.7
	Wheeler	46393	4	Pediatricians - IN	2 in 5 miles	0	4	100.0	8.4	8.4	8.4	8.4
	Whiteland	46184	196	Pediatricians - IN	2 in 5 miles	0	75	38.3	5.7	6.0	6.0	6.0
	Whiting	46394	18	Pediatricians - IN	2 in 5 miles	0	10	55.6	5.5	5.5	5.5	5.5
	Woodburn	46797	13	Pediatricians - IN	2 in 5 miles	0	13	100.0	11.8	15.3	15.3	19.9
	Yoder	46798	6	Pediatricians - IN	2 in 5 miles	0	6	100.0	9.1	9.1	14.4	14.4
	Yorktown	47396	76	Pediatricians - IN	2 in 5 miles	0	43	56.6	6.5	6.5	14.3	14.3





## Access Summary By State Name

**L: Unique provider locations**

[illegible]



## Access Detail By Zip Code

March 2, 2021

Created for...

Blue Cross and Blue  
Shield of .....

Access Analysis

Network Analysis - Urban  
- IN

Distance Method

Estimated Driving  
Distance

Employee / Provider Groups

Urban Employees in  
Indiana (IN1L)

OB/GYNs - IN

Employees With Access												
State Abbr	City	Zip Code	Employee	Provider		Counts	With Access		Average Distance			
			#	Group	Standard	#	#	%	1	2	3	4
IN	Anderson	46011	303	OB/GYNs - IN	2 in 5 miles	0	258	85.1	3.2	3.3	3.4	3.5
		46012	232	OB/GYNs - IN	2 in 5 miles	0	194	83.6	2.9	2.9	2.9	2.9
		46013	281	OB/GYNs - IN	2 in 5 miles	0	273	97.2	2.7	2.8	2.8	2.9
		46016	143	OB/GYNs - IN	2 in 5 miles	11	143	100.0	1.0	1.0	1.1	1.1
		46017	84	OB/GYNs - IN	2 in 5 miles	0	43	51.2	3.9	4.3	4.3	4.3
		46018	1	OB/GYNs - IN	2 in 5 miles	0	1	100.0	1.8	2.0	2.1	2.1
	Avon	46123	538	OB/GYNs - IN	2 in 5 miles	0	49	9.1	4.4	4.5	4.5	4.5
		46107	189	OB/GYNs - IN	2 in 5 miles	0	33	17.5	3.9	4.6	5.9	5.9
	Brownsburg	46112	581	OB/GYNs - IN	2 in 5 miles	5	563	96.9	2.3	2.7	2.7	2.7
	Carmel	46032	409	OB/GYNs - IN	2 in 5 miles	23	409	100.0	1.5	1.9	1.9	1.9
		46033	321	OB/GYNs - IN	2 in 5 miles	0	275	85.7	3.4	3.7	3.7	3.7
		46082	2	OB/GYNs - IN	2 in 5 miles	0	2	100.0	1.8	2.3	2.3	2.3
	Cedar Lake	46303	15	OB/GYNs - IN	2 in 5 miles	0	5	33.3	4.2	4.2	4.2	4.2
	Chesterton	46304	171	OB/GYNs - IN	2 in 5 miles	2	155	90.6	2.2	2.5	14.3	14.3
	Crown Point	46307	174	OB/GYNs - IN	2 in 5 miles	9	154	88.5	1.9	2.3	3.0	3.1
		46308	1	OB/GYNs - IN	2 in 5 miles	0	1	100.0	1.5	1.5	1.5	1.5
	Daleville	47334	14	OB/GYNs - IN	2 in 5 miles	1	2	14.3	2.6	5.0	9.5	9.5
	Dayton	47941	10	OB/GYNs - IN	2 in 5 miles	0	5	50.0	4.7	4.7	20.0	26.3
	Dyer	46311	14	OB/GYNs - IN	2 in 5 miles	1	13	92.9	1.4	3.0	3.6	4.0
	East Chicago	46312	42	OB/GYNs - IN	2 in 5 miles	0	25	59.5	3.5	3.5	3.5	7.0
	Evansville	47708	4	OB/GYNs - IN	2 in 5 miles	1	4	100.0	0.3	3.5	4.2	4.2
		47710	86	OB/GYNs - IN	2 in 5 miles	0	54	62.8	1.9	3.8	5.7	6.2
		47711	118	OB/GYNs - IN	2 in 5 miles	0	83	70.3	3.0	3.8	4.2	4.5
		47712	129	OB/GYNs - IN	2 in 5 miles	1	65	50.4	1.3	3.2	7.1	7.1
		47713	45	OB/GYNs - IN	2 in 5 miles	0	45	100.0	1.5	3.3	3.3	3.3
		47714	174	OB/GYNs - IN	2 in 5 miles	12	174	100.0	1.6	1.6	1.6	1.6
		47715	129	OB/GYNs - IN	2 in 5 miles	0	122	94.6	2.5	2.8	2.8	2.8
		47719	1	OB/GYNs - IN	2 in 5 miles	0	1	100.0	1.9	2.4	6.2	6.2
		47720	61	OB/GYNs - IN	2 in 5 miles	0	11	18.0	2.4	3.8	8.0	8.0
		47725	125	OB/GYNs - IN	2 in 5 miles	2	94	75.2	3.2	3.2	8.6	9.5
	Fishers	46037	479	OB/GYNs - IN	2 in 5 miles	15	451	94.2	2.1	2.1	2.1	2.1
		46038	644	OB/GYNs - IN	2 in 5 miles	0	356	55.3	4.0	4.0	4.0	4.0
	Gary	46408	77	OB/GYNs - IN	2 in 5 miles	0	3	3.9	4.4	4.7	4.8	4.8
	Granger	46530	108	OB/GYNs - IN	2 in 5 miles	2	88	81.5	2.6	2.7	8.3	8.9
	Greenwood	46142	478	OB/GYNs - IN	2 in 5 miles	0	224	46.9	2.7	3.6	3.7	4.2
		46143	873	OB/GYNs - IN	2 in 5 miles	2	470	53.8	3.0	3.1	3.8	5.3
	Griffith	46319	50	OB/GYNs - IN	2 in 5 miles	0	49	98.0	3.2	3.5	4.0	4.6
	Hammond	46320	24	OB/GYNs - IN	2 in 5 miles	3	24	100.0	1.2	1.2	1.2	5.4
		46323	74	OB/GYNs - IN	2 in 5 miles	0	42	56.8	4.4	4.5	4.7	5.3
		46324	53	OB/GYNs - IN	2 in 5 miles	0	53	100.0	2.7	2.8	3.0	3.9

# Access Detail By Zip Code

March 2, 2021

Created for...

Blue Cross and Blue  
Shield of .....

Access Analysis

Network Analysis - Urban  
- IN

Distance Method

Estimated Driving  
Distance

Employee / Provider Groups

Urban Employees in  
Indiana (IN1L)

OB/GYNs - IN

Employees With Access												
State Abbr	City	Zip Code	Employee	Provider		Counts	With Access		Average Distance			
			#	Group	Standard	#	#	%	1	2	3	4
IN	Hammond	46327	21	OB/GYNs - IN	2 in 5 miles	0	21	100.0	1.9	1.9	1.9	6.9
	Highland	46322	36	OB/GYNs - IN	2 in 5 miles	0	36	100.0	2.2	2.6	3.4	6.0
	Hobart	46342	191	OB/GYNs - IN	2 in 5 miles	0	2	1.0	3.7	4.9	7.0	7.0
	Indianapolis	46205	433	OB/GYNs - IN	2 in 5 miles	0	416	96.1	3.4	3.4	3.4	7.8
		46208	262	OB/GYNs - IN	2 in 5 miles	0	134	51.1	3.7	3.7	3.7	6.1
		46214	395	OB/GYNs - IN	2 in 5 miles	0	393	99.5	2.6	2.6	2.6	2.6
		46217	629	OB/GYNs - IN	2 in 5 miles	0	80	12.7	2.6	4.7	6.4	6.4
		46218	215	OB/GYNs - IN	2 in 5 miles	0	39	18.1	4.6	4.6	4.6	8.8
		46220	679	OB/GYNs - IN	2 in 5 miles	3	661	97.3	2.2	2.2	2.2	7.0
		46222	230	OB/GYNs - IN	2 in 5 miles	0	85	37.0	3.7	3.7	3.7	3.7
		46224	404	OB/GYNs - IN	2 in 5 miles	0	391	96.8	3.1	3.1	3.1	3.1
		46226	402	OB/GYNs - IN	2 in 5 miles	0	40	10.0	4.6	4.6	4.6	9.8
		46227	601	OB/GYNs - IN	2 in 5 miles	1	368	61.2	1.5	3.3	5.1	5.1
		46228	254	OB/GYNs - IN	2 in 5 miles	0	254	100.0	3.4	3.4	3.7	3.9
		46231	172	OB/GYNs - IN	2 in 5 miles	0	1	0.6	4.9	4.9	4.9	4.9
		46234	457	OB/GYNs - IN	2 in 5 miles	0	296	64.8	3.3	3.3	3.3	3.3
		46235	377	OB/GYNs - IN	2 in 5 miles	0	10	2.7	3.7	3.7	3.7	3.7
		46236	440	OB/GYNs - IN	2 in 5 miles	0	350	79.5	3.1	3.1	3.1	3.1
		46237	584	OB/GYNs - IN	2 in 5 miles	1	516	88.4	2.4	3.2	3.8	4.5
		46240	215	OB/GYNs - IN	2 in 5 miles	0	179	83.3	3.1	3.2	3.2	4.0
		46241	295	OB/GYNs - IN	2 in 5 miles	0	26	8.8	4.9	4.9	4.9	4.9
		46247	8	OB/GYNs - IN	2 in 5 miles	0	8	100.0	2.2	4.7	6.7	6.7
		46250	308	OB/GYNs - IN	2 in 5 miles	0	67	21.8	4.5	4.5	4.5	6.5
		46253	3	OB/GYNs - IN	2 in 5 miles	0	3	100.0	0.5	0.5	0.5	0.5
		46254	578	OB/GYNs - IN	2 in 5 miles	6	578	100.0	1.3	1.3	2.2	2.3
		46256	353	OB/GYNs - IN	2 in 5 miles	0	65	18.4	4.2	4.2	4.2	4.2
		46259	215	OB/GYNs - IN	2 in 5 miles	0	101	47.0	3.5	4.0	4.1	5.5
		46260	379	OB/GYNs - IN	2 in 5 miles	68	379	100.0	1.5	1.5	1.5	1.7
		46268	314	OB/GYNs - IN	2 in 5 miles	0	314	100.0	1.7	1.8	2.0	2.2
		46278	138	OB/GYNs - IN	2 in 5 miles	1	126	91.3	2.2	3.4	3.5	4.2
		46280	73	OB/GYNs - IN	2 in 5 miles	0	63	86.3	2.4	2.8	2.8	2.8
	Lafayette	47901	14	OB/GYNs - IN	2 in 5 miles	0	14	100.0	4.2	4.2	26.6	27.5
		47902	7	OB/GYNs - IN	2 in 5 miles	0	7	100.0	4.4	4.4	26.5	27.7
		47903	4	OB/GYNs - IN	2 in 5 miles	0	4	100.0	2.2	2.2	25.9	26.8
		47904	65	OB/GYNs - IN	2 in 5 miles	0	56	86.2	4.0	4.0	26.9	27.4
		47905	215	OB/GYNs - IN	2 in 5 miles	2	173	80.5	2.6	2.6	25.0	26.2
		47909	221	OB/GYNs - IN	2 in 5 miles	0	165	74.7	3.6	3.6	23.5	24.4
	Lowell	46356	71	OB/GYNs - IN	2 in 5 miles	0	1	1.4	4.7	4.7	4.7	4.7
	Markleville	46056	61	OB/GYNs - IN	2 in 5 miles	0	3	4.9	4.9	4.9	4.9	7.4
	Merrillville	46410	243	OB/GYNs - IN	2 in 5 miles	1	197	81.1	2.5	3.2	4.9	5.4

## Access Detail By Zip Code

March 2, 2021

Created for...

Blue Cross and Blue  
Shield of .....

Access Analysis

Network Analysis - Urban  
- IN

Distance Method

Estimated Driving  
Distance

Employee / Provider Groups

Urban Employees in  
Indiana (IN1L)

OB/GYNs - IN

Employees With Access												
State Abbr	City	Zip Code	Employee	Provider		Counts	With Access		Average Distance			
			#	Group	Standard	#	#	%	1	2	3	4
IN	Merrillville	46411	2	OB/GYNs - IN	2 in 5 miles	0	2	100.0	1.1	2.1	4.8	4.8
	Michigan City	46360	672	OB/GYNs - IN	2 in 5 miles	6	533	79.3	2.0	2.0	2.0	2.7
		46361	4	OB/GYNs - IN	2 in 5 miles	0	4	100.0	0.8	0.8	0.8	1.1
	Mishawaka	46544	98	OB/GYNs - IN	2 in 5 miles	0	53	54.1	3.0	3.8	4.5	5.4
		46545	69	OB/GYNs - IN	2 in 5 miles	0	56	81.2	3.2	3.5	4.5	4.8
		46546	1	OB/GYNs - IN	2 in 5 miles	0	1	100.0	3.3	4.1	4.3	5.3
	Muncie	47302	146	OB/GYNs - IN	2 in 5 miles	0	25	17.1	1.9	4.5	5.0	10.5
		47303	128	OB/GYNs - IN	2 in 5 miles	1	83	64.8	2.4	3.9	8.4	14.3
		47304	231	OB/GYNs - IN	2 in 5 miles	1	219	94.8	1.5	2.8	6.5	12.2
		47305	18	OB/GYNs - IN	2 in 5 miles	0	7	38.9	1.7	4.8	7.0	12.8
	Munster	46321	55	OB/GYNs - IN	2 in 5 miles	2	55	100.0	1.5	2.3	3.4	4.5
	Noblesville	46060	396	OB/GYNs - IN	2 in 5 miles	0	105	26.5	3.6	3.6	3.6	3.6
		46062	304	OB/GYNs - IN	2 in 5 miles	0	35	11.5	4.5	4.5	4.5	4.5
	Pendleton	46064	229	OB/GYNs - IN	2 in 5 miles	3	209	91.3	2.7	2.7	2.7	7.5
	Pittsboro	46167	106	OB/GYNs - IN	2 in 5 miles	0	28	26.4	3.7	4.5	4.5	4.5
	Saint John	46373	9	OB/GYNs - IN	2 in 5 miles	0	5	55.6	4.0	4.0	4.7	5.1
	Schererville	46375	32	OB/GYNs - IN	2 in 5 miles	1	32	100.0	1.7	2.1	3.7	4.3
	South Bend	46601	22	OB/GYNs - IN	2 in 5 miles	3	22	100.0	1.1	1.2	1.2	1.5
		46613	24	OB/GYNs - IN	2 in 5 miles	1	24	100.0	1.2	2.5	2.7	2.9
		46614	138	OB/GYNs - IN	2 in 5 miles	1	118	85.5	1.7	3.1	4.4	5.1
		46615	57	OB/GYNs - IN	2 in 5 miles	0	57	100.0	1.9	2.4	2.8	2.9
		46616	16	OB/GYNs - IN	2 in 5 miles	0	16	100.0	1.6	1.6	1.6	2.8
		46617	46	OB/GYNs - IN	2 in 5 miles	1	46	100.0	0.8	1.3	1.3	1.5
		46619	74	OB/GYNs - IN	2 in 5 miles	0	44	59.5	3.6	3.7	3.7	4.0
		46624	4	OB/GYNs - IN	2 in 5 miles	0	4	100.0	0.9	0.9	0.9	1.2
		46628	146	OB/GYNs - IN	2 in 5 miles	0	89	61.0	3.1	3.1	3.1	4.2
		46634	1	OB/GYNs - IN	2 in 5 miles	0	1	100.0	0.9	0.9	0.9	1.2
		46635	10	OB/GYNs - IN	2 in 5 miles	0	10	100.0	3.1	3.3	4.0	4.2
		46637	43	OB/GYNs - IN	2 in 5 miles	0	41	95.3	3.6	3.7	3.8	4.3
		46680	1	OB/GYNs - IN	2 in 5 miles	0	1	100.0	1.9	2.3	3.6	3.6
		46699	1	OB/GYNs - IN	2 in 5 miles	0	1	100.0	1.1	1.1	1.1	1.2
	Valparaiso	46383	207	OB/GYNs - IN	2 in 5 miles	0	2	1.0	4.5	4.8	17.2	17.2
	West Lafayette	47906	229	OB/GYNs - IN	2 in 5 miles	0	2	0.9	5.0	5.0	26.3	28.1
	Westfield	46074	359	OB/GYNs - IN	2 in 5 miles	6	334	93.0	2.5	2.7	2.7	2.7
	Whiteland	46184	196	OB/GYNs - IN	2 in 5 miles	0	11	5.6	4.5	4.5	5.8	7.7
	Whiting	46394	18	OB/GYNs - IN	2 in 5 miles	0	4	22.2	5.0	5.0	5.0	10.0
	Yorktown	47396	76	OB/GYNs - IN	2 in 5 miles	1	41	53.9	2.3	4.3	5.1	8.0
Grand To...			21,987	OB/GYNs - IN	2 in 5 miles	200	13,958	63.5	2.5	2.8	4.1	5.0



**Employee / Provider Groups**  
**Urban Employees in**  
**Indiana (IN1L)**  
**OB/GYNs - IN**

[illegible]



# Access Detail By Zip Code

March 2, 2021

Created for...

Blue Cross and Blue  
Shield of .....

Access Analysis

Network Analysis - Urban  
- IN

Distance Method

Estimated Driving  
Distance

Employee / Provider Groups

Urban Employees in  
Indiana (IN1L)

OB/GYNs - IN

Employees Without Access												
State Abbr	City	Zip Code	Employee	Provider		Counts	Without Access		Average Distance			
			#	Group	Standard	#	#	%	1	2	3	4
IN	Albany	47320	26	OB/GYNs - IN	2 in 5 miles	0	26	100.0	14.0	14.4	19.8	21.7
	Alexandria	46001	130	OB/GYNs - IN	2 in 5 miles	0	130	100.0	11.3	11.5	11.7	11.7
	Amo	46103	3	OB/GYNs - IN	2 in 5 miles	0	3	100.0	22.6	22.9	22.9	22.9
	Anderson	46011	303	OB/GYNs - IN	2 in 5 miles	0	45	14.9	7.0	7.2	7.2	7.2
		46012	232	OB/GYNs - IN	2 in 5 miles	0	38	16.4	5.6	6.3	6.5	6.5
		46013	281	OB/GYNs - IN	2 in 5 miles	0	8	2.8	5.3	5.3	5.3	5.6
		46017	84	OB/GYNs - IN	2 in 5 miles	0	41	48.8	4.0	5.8	5.8	5.8
	Arcadia	46030	19	OB/GYNs - IN	2 in 5 miles	0	19	100.0	14.3	14.3	14.3	14.3
	Atlanta	46031	18	OB/GYNs - IN	2 in 5 miles	0	18	100.0	17.1	17.1	17.1	17.1
	Avon	46123	538	OB/GYNs - IN	2 in 5 miles	0	489	90.9	7.4	7.6	7.6	7.6
	Bargersville	46106	100	OB/GYNs - IN	2 in 5 miles	0	100	100.0	11.0	12.3	12.3	12.9
	Battle Ground	47920	13	OB/GYNs - IN	2 in 5 miles	0	13	100.0	10.2	10.2	19.4	32.3
	Beech Grove	46107	189	OB/GYNs - IN	2 in 5 miles	0	156	82.5	5.2	6.1	7.3	7.3
	Bristol	46507	7	OB/GYNs - IN	2 in 5 miles	0	7	100.0	10.5	17.2	17.3	22.0
	Brownsburg	46112	581	OB/GYNs - IN	2 in 5 miles	5	18	3.1	4.8	5.5	5.5	5.5
	Camby	46113	269	OB/GYNs - IN	2 in 5 miles	0	269	100.0	11.2	13.0	13.4	13.4
	Carmel	46033	321	OB/GYNs - IN	2 in 5 miles	0	46	14.3	5.3	5.5	5.5	5.5
	Cedar Lake	46303	15	OB/GYNs - IN	2 in 5 miles	0	10	66.7	6.3	6.3	6.3	6.3
	Chesterton	46304	171	OB/GYNs - IN	2 in 5 miles	2	16	9.4	5.6	5.9	16.0	16.9
	Cicero	46034	63	OB/GYNs - IN	2 in 5 miles	0	63	100.0	13.1	13.1	13.1	13.1
	Clarks Hill	47930	10	OB/GYNs - IN	2 in 5 miles	0	10	100.0	12.2	15.7	16.0	21.7
	Clayton	46118	101	OB/GYNs - IN	2 in 5 miles	0	101	100.0	18.9	19.3	19.4	19.4
	Coatesville	46121	77	OB/GYNs - IN	2 in 5 miles	0	77	100.0	25.1	25.4	25.4	25.4
	Crown Point	46307	174	OB/GYNs - IN	2 in 5 miles	9	20	11.5	2.2	5.9	6.7	7.3
	Daleville	47334	14	OB/GYNs - IN	2 in 5 miles	1	12	85.7	2.3	6.5	8.0	8.0
	Danville	46122	197	OB/GYNs - IN	2 in 5 miles	0	197	100.0	13.1	13.4	13.4	13.4
	Dayton	47941	10	OB/GYNs - IN	2 in 5 miles	0	5	50.0	5.3	5.3	19.4	26.2
	Dyer	46311	14	OB/GYNs - IN	2 in 5 miles	1	1	7.1	3.7	7.0	7.7	7.7
	East Chicago	46312	42	OB/GYNs - IN	2 in 5 miles	0	17	40.5	5.7	5.7	5.7	9.1
	Eaton	47338	21	OB/GYNs - IN	2 in 5 miles	0	21	100.0	12.6	12.7	18.7	23.9
	Edinburgh	46124	89	OB/GYNs - IN	2 in 5 miles	0	89	100.0	23.1	23.1	24.8	27.0
	Elkhart	46514	70	OB/GYNs - IN	2 in 5 miles	1	70	100.0	4.1	11.2	11.3	15.3
		46515	4	OB/GYNs - IN	2 in 5 miles	0	4	100.0	1.3	12.5	12.6	14.0
		46516	60	OB/GYNs - IN	2 in 5 miles	0	60	100.0	3.1	13.7	13.8	14.9
		46517	53	OB/GYNs - IN	2 in 5 miles	0	53	100.0	4.1	13.4	14.1	14.6
	Elwood	46036	81	OB/GYNs - IN	2 in 5 miles	0	81	100.0	19.4	19.5	19.6	19.6
	Evansville	47710	86	OB/GYNs - IN	2 in 5 miles	0	32	37.2	3.4	5.8	6.8	6.9
		47711	118	OB/GYNs - IN	2 in 5 miles	0	35	29.7	4.2	5.6	5.7	6.0
		47712	129	OB/GYNs - IN	2 in 5 miles	1	64	49.6	4.0	6.9	10.3	10.3
		47715	129	OB/GYNs - IN	2 in 5 miles	0	7	5.4	3.8	6.0	6.0	6.0

## Access Detail By Zip Code

March 2, 2021

Created for...

Blue Cross and Blue  
Shield of .....

Access Analysis

Network Analysis - Urban  
- IN

Distance Method

Estimated Driving  
Distance

Employee / Provider Groups

Urban Employees in  
Indiana (IN1L)

OB/GYNs - IN

Employees Without Access												
State Abbr	City	Zip Code	Employee	Provider		Counts	Without Access		Average Distance			
			#	Group	Standard	#	#	%	1	2	3	4
IN	Evansville	47720	61	OB/GYNs - IN	2 in 5 miles	0	50	82.0	5.5	7.4	9.4	10.1
		47725	125	OB/GYNs - IN	2 in 5 miles	2	31	24.8	6.0	6.0	7.3	7.4
	Fishers	46037	479	OB/GYNs - IN	2 in 5 miles	15	28	5.8	5.6	5.6	5.6	5.6
		46038	644	OB/GYNs - IN	2 in 5 miles	0	288	44.7	5.7	5.9	5.9	5.9
	Fort Wayne	46802	24	OB/GYNs - IN	2 in 5 miles	0	24	100.0	10.5	57.1	59.5	59.5
		46803	29	OB/GYNs - IN	2 in 5 miles	0	29	100.0	9.0	59.4	61.6	61.7
		46804	135	OB/GYNs - IN	2 in 5 miles	0	135	100.0	16.1	52.8	55.2	55.2
		46805	59	OB/GYNs - IN	2 in 5 miles	0	59	100.0	7.1	59.7	62.1	62.1
		46806	75	OB/GYNs - IN	2 in 5 miles	0	75	100.0	10.4	57.8	60.0	60.1
		46807	61	OB/GYNs - IN	2 in 5 miles	0	61	100.0	11.4	56.5	58.8	58.8
		46808	66	OB/GYNs - IN	2 in 5 miles	0	66	100.0	9.5	57.9	60.3	60.3
		46809	30	OB/GYNs - IN	2 in 5 miles	0	30	100.0	14.2	54.3	56.7	56.7
		46814	67	OB/GYNs - IN	2 in 5 miles	0	67	100.0	19.3	50.2	52.7	52.7
		46815	119	OB/GYNs - IN	2 in 5 miles	0	119	100.0	7.4	62.3	64.4	64.6
		46816	67	OB/GYNs - IN	2 in 5 miles	0	67	100.0	12.5	57.3	59.2	59.3
		46818	63	OB/GYNs - IN	2 in 5 miles	0	63	100.0	8.3	58.9	61.2	61.4
		46819	47	OB/GYNs - IN	2 in 5 miles	0	47	100.0	14.4	54.4	56.8	56.8
		46825	102	OB/GYNs - IN	2 in 5 miles	0	102	100.0	4.1	62.0	64.4	64.4
		46835	150	OB/GYNs - IN	2 in 5 miles	0	150	100.0	5.4	63.7	65.9	66.1
		46845	134	OB/GYNs - IN	2 in 5 miles	1	134	100.0	2.5	64.2	65.9	67.2
		46896	1	OB/GYNs - IN	2 in 5 miles	0	1	100.0	9.8	58.6	60.9	60.9
		46899	1	OB/GYNs - IN	2 in 5 miles	0	1	100.0	14.6	54.0	56.4	56.4
	Franklin	46131	381	OB/GYNs - IN	2 in 5 miles	0	381	100.0	11.0	11.1	12.5	14.4
	Frankton	46044	27	OB/GYNs - IN	2 in 5 miles	0	27	100.0	12.4	12.6	12.7	12.7
	Gary	46401	10	OB/GYNs - IN	2 in 5 miles	0	10	100.0	9.3	10.4	11.8	11.8
		46402	21	OB/GYNs - IN	2 in 5 miles	0	21	100.0	9.5	10.0	10.0	10.5
		46403	99	OB/GYNs - IN	2 in 5 miles	0	99	100.0	11.2	11.5	13.5	13.9
		46404	71	OB/GYNs - IN	2 in 5 miles	0	71	100.0	8.6	8.7	8.8	9.3
		46406	59	OB/GYNs - IN	2 in 5 miles	0	59	100.0	6.7	6.9	6.9	7.7
		46407	58	OB/GYNs - IN	2 in 5 miles	0	58	100.0	8.6	9.7	10.7	11.0
		46408	77	OB/GYNs - IN	2 in 5 miles	0	74	96.1	6.2	6.8	7.2	7.3
		46409	33	OB/GYNs - IN	2 in 5 miles	0	33	100.0	5.6	6.8	8.5	8.7
	Gaston	47342	29	OB/GYNs - IN	2 in 5 miles	0	29	100.0	9.9	11.2	13.1	15.9
	Goshen	46526	53	OB/GYNs - IN	2 in 5 miles	0	53	100.0	15.1	21.9	24.1	25.3
		46527	2	OB/GYNs - IN	2 in 5 miles	0	2	100.0	13.9	21.1	23.2	24.2
		46528	43	OB/GYNs - IN	2 in 5 miles	0	43	100.0	14.1	22.5	23.9	24.6
	Grabill	46741	8	OB/GYNs - IN	2 in 5 miles	0	8	100.0	7.9	69.5	70.2	71.1
	Granger	46530	108	OB/GYNs - IN	2 in 5 miles	2	20	18.5	5.8	5.9	8.3	12.7
	Greenwood	46142	478	OB/GYNs - IN	2 in 5 miles	0	254	53.1	5.4	6.6	6.6	7.2
		46143	873	OB/GYNs - IN	2 in 5 miles	2	403	46.2	7.1	8.2	8.2	8.9

# Access Detail By Zip Code

March 2, 2021

Created for...

Blue Cross and Blue  
Shield of .....

Access Analysis

Network Analysis - Urban  
- IN

Distance Method

Estimated Driving  
Distance

Employee / Provider Groups

Urban Employees in  
Indiana (IN1L)

OB/GYNs - IN

Employees Without Access												
State Abbr	City	Zip Code	Employee	Provider		Counts	Without Access		Average Distance			
			#	Group	Standard	#	#	%	1	2	3	4
IN	Griffith	46319	50	OB/GYNs - IN	2 in 5 miles	0	1	2.0	4.8	5.2	5.3	5.3
	Hammond	46323	74	OB/GYNs - IN	2 in 5 miles	0	32	43.2	5.5	5.6	5.9	6.2
	Hanna	46340	22	OB/GYNs - IN	2 in 5 miles	0	22	100.0	16.3	24.7	25.1	25.1
	Harlan	46743	13	OB/GYNs - IN	2 in 5 miles	0	13	100.0	10.7	69.9	71.7	72.5
	Hebron	46341	39	OB/GYNs - IN	2 in 5 miles	0	39	100.0	7.4	9.5	10.9	12.9
	Hoagland	46745	8	OB/GYNs - IN	2 in 5 miles	0	8	100.0	18.8	54.8	55.9	55.9
	Hobart	46342	191	OB/GYNs - IN	2 in 5 miles	0	189	99.0	7.9	8.8	10.0	11.2
	Huntertown	46748	21	OB/GYNs - IN	2 in 5 miles	0	21	100.0	7.1	61.2	64.9	66.5
	Indianapolis	46201	340	OB/GYNs - IN	2 in 5 miles	0	340	100.0	7.8	7.9	7.9	9.1
		46202	212	OB/GYNs - IN	2 in 5 miles	0	212	100.0	6.6	6.6	6.6	8.9
		46203	394	OB/GYNs - IN	2 in 5 miles	0	394	100.0	6.7	8.1	8.6	8.9
		46204	106	OB/GYNs - IN	2 in 5 miles	0	106	100.0	7.3	7.3	7.3	9.4
		46205	433	OB/GYNs - IN	2 in 5 miles	0	17	3.9	5.2	5.2	5.2	8.2
		46206	16	OB/GYNs - IN	2 in 5 miles	0	16	100.0	8.3	8.3	8.3	9.2
		46208	262	OB/GYNs - IN	2 in 5 miles	0	128	48.9	5.8	5.8	5.8	6.5
		46214	395	OB/GYNs - IN	2 in 5 miles	0	2	0.5	5.2	5.2	5.2	5.2
		46216	37	OB/GYNs - IN	2 in 5 miles	0	37	100.0	7.5	7.5	7.5	8.1
		46217	629	OB/GYNs - IN	2 in 5 miles	0	549	87.3	4.6	6.8	8.6	8.6
		46218	215	OB/GYNs - IN	2 in 5 miles	0	176	81.9	6.9	6.9	6.9	10.3
		46219	533	OB/GYNs - IN	2 in 5 miles	0	533	100.0	10.1	10.5	10.5	11.2
		46220	679	OB/GYNs - IN	2 in 5 miles	3	18	2.7	5.3	5.3	5.3	8.6
		46221	325	OB/GYNs - IN	2 in 5 miles	0	325	100.0	9.1	10.1	10.3	10.3
		46222	230	OB/GYNs - IN	2 in 5 miles	0	145	63.0	6.9	6.9	6.9	6.9
		46224	404	OB/GYNs - IN	2 in 5 miles	0	13	3.2	5.3	5.3	5.3	5.3
		46225	74	OB/GYNs - IN	2 in 5 miles	0	74	100.0	7.8	9.1	9.4	9.5
		46226	402	OB/GYNs - IN	2 in 5 miles	0	362	90.0	7.2	7.2	7.2	10.7
		46227	601	OB/GYNs - IN	2 in 5 miles	1	233	38.8	4.3	6.6	8.6	8.6
		46229	312	OB/GYNs - IN	2 in 5 miles	0	312	100.0	10.5	10.5	10.5	10.6
		46231	172	OB/GYNs - IN	2 in 5 miles	0	171	99.4	8.2	8.2	8.2	8.2
		46234	457	OB/GYNs - IN	2 in 5 miles	0	161	35.2	5.8	5.8	5.8	5.8
		46235	377	OB/GYNs - IN	2 in 5 miles	0	367	97.3	8.4	8.4	8.4	8.4
		46236	440	OB/GYNs - IN	2 in 5 miles	0	90	20.5	6.4	6.4	6.4	6.4
		46237	584	OB/GYNs - IN	2 in 5 miles	1	68	11.6	4.9	5.9	6.8	7.5
		46239	600	OB/GYNs - IN	2 in 5 miles	0	600	100.0	8.6	9.1	9.1	10.2
		46240	215	OB/GYNs - IN	2 in 5 miles	0	36	16.7	5.5	5.7	5.7	5.7
		46241	295	OB/GYNs - IN	2 in 5 miles	0	269	91.2	7.5	7.5	7.5	7.5
		46242	3	OB/GYNs - IN	2 in 5 miles	0	3	100.0	8.0	8.0	8.0	8.0
		46250	308	OB/GYNs - IN	2 in 5 miles	0	241	78.2	6.5	6.5	6.5	7.1
		46256	353	OB/GYNs - IN	2 in 5 miles	0	288	81.6	6.2	6.2	6.2	6.5
		46259	215	OB/GYNs - IN	2 in 5 miles	0	114	53.0	6.5	7.1	7.1	8.4

## Access Detail By Zip Code

March 2, 2021

Created for...

Blue Cross and Blue  
Shield of .....

Access Analysis

Network Analysis - Urban  
- IN

Distance Method

Estimated Driving  
Distance

Employee / Provider Groups

Urban Employees in  
Indiana (IN1L)

OB/GYNs - IN

Employees Without Access												
State Abbr	City	Zip Code	Employee	Provider		Counts	Without Access		Average Distance			
			#	Group	Standard	#	#	%	1	2	3	4
IN	Indianapolis	46277	1	OB/GYNs - IN	2 in 5 miles	0	1	100.0	7.4	7.4	7.4	9.0
		46278	138	OB/GYNs - IN	2 in 5 miles	1	12	8.7	3.1	5.4	5.4	5.6
		46280	73	OB/GYNs - IN	2 in 5 miles	0	10	13.7	5.0	5.5	5.5	5.5
	Ingalls	46048	44	OB/GYNs - IN	2 in 5 miles	0	44	100.0	6.8	6.8	6.8	7.3
		46345	5	OB/GYNs - IN	2 in 5 miles	0	5	100.0	6.8	21.6	21.7	21.7
	Kingsbury	46346	18	OB/GYNs - IN	2 in 5 miles	0	18	100.0	9.9	24.4	24.4	24.4
		46347	41	OB/GYNs - IN	2 in 5 miles	0	41	100.0	15.9	17.8	19.3	21.2
	La Crosse	46348	10	OB/GYNs - IN	2 in 5 miles	0	10	100.0	21.9	23.4	25.0	25.8
		46350	502	OB/GYNs - IN	2 in 5 miles	1	502	100.0	3.6	14.5	14.5	14.6
	La Porte	46352	1	OB/GYNs - IN	2 in 5 miles	0	1	100.0	0.7	15.2	15.2	15.2
		47904	65	OB/GYNs - IN	2 in 5 miles	0	9	13.8	5.3	5.3	27.0	28.3
	Lafayette	47905	215	OB/GYNs - IN	2 in 5 miles	2	42	19.5	8.7	8.7	19.0	25.2
		47909	221	OB/GYNs - IN	2 in 5 miles	0	56	25.3	7.2	7.2	21.3	23.9
		46405	75	OB/GYNs - IN	2 in 5 miles	0	75	100.0	10.4	11.2	12.0	12.6
	Lake Station	46536	9	OB/GYNs - IN	2 in 5 miles	0	9	100.0	10.6	11.3	12.6	12.6
		46051	18	OB/GYNs - IN	2 in 5 miles	0	18	100.0	8.5	8.5	8.5	8.6
	Lapel	46765	18	OB/GYNs - IN	2 in 5 miles	0	18	100.0	6.6	66.4	69.5	71.6
		46355	4	OB/GYNs - IN	2 in 5 miles	0	4	100.0	4.2	5.4	7.1	7.1
	Leroy	46149	25	OB/GYNs - IN	2 in 5 miles	0	25	100.0	10.1	11.0	11.0	11.0
		46356	71	OB/GYNs - IN	2 in 5 miles	0	70	98.6	9.1	9.3	9.3	9.3
	Lowell	46056	61	OB/GYNs - IN	2 in 5 miles	0	58	95.1	7.5	7.5	7.5	10.4
		46410	243	OB/GYNs - IN	2 in 5 miles	1	46	18.9	4.6	5.5	6.7	6.9
	Merrillville	46360	672	OB/GYNs - IN	2 in 5 miles	6	139	20.7	6.7	6.7	6.7	7.2
		46540	9	OB/GYNs - IN	2 in 5 miles	0	9	100.0	16.6	25.2	25.3	28.9
	Michigan City	46365	6	OB/GYNs - IN	2 in 5 miles	0	6	100.0	8.8	18.6	19.1	20.1
		46544	98	OB/GYNs - IN	2 in 5 miles	0	45	45.9	5.5	6.4	7.0	7.1
	Mishawaka	46545	69	OB/GYNs - IN	2 in 5 miles	0	13	18.8	5.5	5.7	6.1	7.0
		46773	18	OB/GYNs - IN	2 in 5 miles	0	18	100.0	24.0	55.1	58.3	58.3
	Monroeville	47302	146	OB/GYNs - IN	2 in 5 miles	0	121	82.9	4.2	6.9	7.6	12.0
		47303	128	OB/GYNs - IN	2 in 5 miles	1	45	35.2	5.3	7.1	11.3	17.0
	Muncie	47304	231	OB/GYNs - IN	2 in 5 miles	1	12	5.2	3.1	6.0	8.1	13.5
		47305	18	OB/GYNs - IN	2 in 5 miles	0	11	61.1	2.2	5.4	7.6	13.5
	Nappanee	47307	2	OB/GYNs - IN	2 in 5 miles	0	2	100.0	2.5	5.8	6.1	11.9
		46550	31	OB/GYNs - IN	2 in 5 miles	0	31	100.0	16.9	22.6	25.0	25.1
	Needham	46162	2	OB/GYNs - IN	2 in 5 miles	0	2	100.0	10.0	10.0	12.0	14.2
		46552	53	OB/GYNs - IN	2 in 5 miles	0	53	100.0	14.4	15.1	15.1	15.5
	New Carlisle	46774	67	OB/GYNs - IN	2 in 5 miles	0	67	100.0	12.2	61.9	62.9	63.5
		46553	11	OB/GYNs - IN	2 in 5 miles	0	11	100.0	20.3	27.0	29.5	30.7
	New Haven	46060	396	OB/GYNs - IN	2 in 5 miles	0	291	73.5	8.1	8.1	8.1	8.1
		46061	4	OB/GYNs - IN	2 in 5 miles	0	4	100.0	7.9	7.9	7.9	7.9

## Access Detail By Zip Code

March 2, 2021

Created for...

Blue Cross and Blue  
Shield of .....

Access Analysis

Network Analysis - Urban  
- IN

Distance Method

Estimated Driving  
Distance

Employee / Provider Groups

Urban Employees in  
Indiana (IN1L)

OB/GYNs - IN

Employees Without Access												
State Abbr	City	Zip Code	Employee	Provider		Counts	Without Access		Average Distance			
			#	Group	Standard	#	#	%	1	2	3	4
IN	Noblesville	46062	304	OB/GYNs - IN	2 in 5 miles	0	269	88.5	8.2	8.2	8.2	8.2
	North Liberty	46554	27	OB/GYNs - IN	2 in 5 miles	0	27	100.0	14.5	15.5	16.6	16.8
	North Salem	46165	14	OB/GYNs - IN	2 in 5 miles	0	14	100.0	15.6	16.3	16.3	16.3
	Osceola	46561	36	OB/GYNs - IN	2 in 5 miles	0	36	100.0	5.5	7.7	7.9	8.8
	Pendleton	46064	229	OB/GYNs - IN	2 in 5 miles	3	20	8.7	6.3	6.3	6.3	7.8
	Pittsboro	46167	106	OB/GYNs - IN	2 in 5 miles	0	78	73.6	6.2	7.1	7.1	7.1
	Plainfield	46168	680	OB/GYNs - IN	2 in 5 miles	0	680	100.0	11.3	11.4	11.4	11.4
	Portage	46368	344	OB/GYNs - IN	2 in 5 miles	0	344	100.0	9.6	10.0	13.5	15.2
	Rolling Prairie	46371	28	OB/GYNs - IN	2 in 5 miles	0	28	100.0	10.2	16.5	16.6	16.6
	Romney	47981	8	OB/GYNs - IN	2 in 5 miles	0	8	100.0	13.4	14.0	15.8	22.5
	Saint John	46373	9	OB/GYNs - IN	2 in 5 miles	0	4	44.4	5.0	5.9	6.0	6.3
	Selma	47383	29	OB/GYNs - IN	2 in 5 miles	0	29	100.0	10.1	12.4	13.9	16.0
	Shelby	46377	1	OB/GYNs - IN	2 in 5 miles	0	1	100.0	8.2	14.1	14.5	14.5
	Sheridan	46069	30	OB/GYNs - IN	2 in 5 miles	0	30	100.0	11.2	11.3	11.3	11.4
	South Bend	46614	138	OB/GYNs - IN	2 in 5 miles	1	20	14.5	6.0	7.1	8.4	8.6
		46619	74	OB/GYNs - IN	2 in 5 miles	0	30	40.5	6.4	7.0	7.2	7.3
		46628	146	OB/GYNs - IN	2 in 5 miles	0	57	39.0	7.3	7.3	7.3	8.4
		46637	43	OB/GYNs - IN	2 in 5 miles	0	2	4.7	5.2	5.2	5.2	6.3
	Stilesville	46180	5	OB/GYNs - IN	2 in 5 miles	0	5	100.0	26.8	27.1	27.4	27.4
	Summitville	46070	8	OB/GYNs - IN	2 in 5 miles	0	8	100.0	17.9	17.9	18.1	18.2
	Trafalgar	46181	68	OB/GYNs - IN	2 in 5 miles	0	68	100.0	19.7	20.2	20.4	20.9
	Union Mills	46382	36	OB/GYNs - IN	2 in 5 miles	0	36	100.0	11.6	20.9	20.9	20.9
	Valparaiso	46383	207	OB/GYNs - IN	2 in 5 miles	0	205	99.0	9.2	9.6	14.4	16.1
		46384	1	OB/GYNs - IN	2 in 5 miles	0	1	100.0	10.5	10.8	12.6	14.8
		46385	258	OB/GYNs - IN	2 in 5 miles	0	258	100.0	9.7	10.8	12.8	14.1
	Wakarusa	46573	11	OB/GYNs - IN	2 in 5 miles	0	11	100.0	11.6	15.9	18.1	18.7
	Walkerton	46574	75	OB/GYNs - IN	2 in 5 miles	0	75	100.0	20.0	23.3	24.2	25.1
	Wanatah	46390	35	OB/GYNs - IN	2 in 5 miles	0	35	100.0	18.2	19.1	19.5	19.9
	West Lafayette	47906	229	OB/GYNs - IN	2 in 5 miles	0	227	99.1	8.7	8.7	27.3	30.1
		47996	3	OB/GYNs - IN	2 in 5 miles	0	3	100.0	7.8	7.8	27.9	28.9
	West Newton	46183	3	OB/GYNs - IN	2 in 5 miles	0	3	100.0	8.7	10.9	12.1	12.1
	Westfield	46074	359	OB/GYNs - IN	2 in 5 miles	6	25	7.0	5.9	5.9	5.9	5.9
	Westpoint	47992	4	OB/GYNs - IN	2 in 5 miles	0	4	100.0	16.0	16.0	24.8	30.1
	Westville	46391	203	OB/GYNs - IN	2 in 5 miles	0	203	100.0	10.1	10.2	11.0	11.2
	Wheeler	46393	4	OB/GYNs - IN	2 in 5 miles	0	4	100.0	9.5	11.0	12.2	14.0
	Whiteland	46184	196	OB/GYNs - IN	2 in 5 miles	0	185	94.4	6.2	6.3	7.0	8.2
	Whiting	46394	18	OB/GYNs - IN	2 in 5 miles	0	14	77.8	5.6	5.6	5.6	10.0
	Woodburn	46797	13	OB/GYNs - IN	2 in 5 miles	0	13	100.0	16.2	64.5	67.9	67.9
	Yoder	46798	6	OB/GYNs - IN	2 in 5 miles	0	6	100.0	20.4	49.6	51.9	51.9
	Yorktown	47396	76	OB/GYNs - IN	2 in 5 miles	1	35	46.1	2.0	5.8	6.4	7.0



## Access Summary By State Name

Employees With Access										
Employee		Provider		With Access		Counts¹		Average Distance		
Group	#	Group	Standard	#	%	#	L	1	2	3
Urban Employees in Indiana	31,491	Behavioral Health Providers...	2 in 5 miles	29,151	92.6	5,818	1,189	1.3	1.5	1.7

## Key Geographic Areas

[illegible]

**Employee / Provider Groups**  
**Urban Employees in**  
**Indiana (IN1L)**  
**Behavioral Health**  
**Providers - IN**

© 2021 Quest Analytics, LLC.



# Access Detail By Zip Code

March 2, 2021

Created for...

Blue Cross and Blue  
Shield of .....

Access Analysis

Network Analysis - Urban  
- IN

Distance Method

Estimated Driving  
Distance

Employee / Provider Groups

Urban Employees in  
Indiana (IN1L)Behavioral Health  
Providers - IN

Employees With Access												
State Abbr	City	Zip Code	Employee	Provider		Counts	With Access		Average Distance			
			#	Group	Standard	#	#	%	1	2	3	4
IN	Alexandria	46001	130	Behavioral Health Provid...	2 in 5 miles	0	9	6.9	4.1	4.1	4.1	4.1
	Anderson	46011	303	Behavioral Health Provid...	2 in 5 miles	5	280	92.4	2.3	2.3	2.6	2.8
		46012	232	Behavioral Health Provid...	2 in 5 miles	14	229	98.7	1.2	1.3	1.3	1.4
		46013	281	Behavioral Health Provid...	2 in 5 miles	4	281	100.0	1.3	2.0	2.4	2.6
		46016	143	Behavioral Health Provid...	2 in 5 miles	23	143	100.0	0.8	0.8	0.9	1.0
		46017	84	Behavioral Health Provid...	2 in 5 miles	0	76	90.5	2.8	3.1	3.1	3.1
		46018	1	Behavioral Health Provid...	2 in 5 miles	0	1	100.0	1.9	2.0	2.0	2.0
	Atlanta	46031	18	Behavioral Health Provid...	2 in 5 miles	0	9	50.0	4.4	4.4	4.4	4.4
	Avon	46123	538	Behavioral Health Provid...	2 in 5 miles	60	538	100.0	1.2	1.4	1.5	1.7
	Bargersville	46106	100	Behavioral Health Provid...	2 in 5 miles	0	39	39.0	2.6	3.8	3.8	3.8
	Beech Grove	46107	189	Behavioral Health Provid...	2 in 5 miles	2	189	100.0	0.9	1.1	1.8	2.0
	Bristol	46507	7	Behavioral Health Provid...	2 in 5 miles	0	1	14.3	0.9	3.1	3.1	3.9
	Brownsburg	46112	581	Behavioral Health Provid...	2 in 5 miles	81	581	100.0	1.2	1.4	1.5	1.6
	Camby	46113	269	Behavioral Health Provid...	2 in 5 miles	0	269	100.0	2.8	2.9	2.9	2.9
	Carmel	46032	409	Behavioral Health Provid...	2 in 5 miles	203	409	100.0	0.5	0.6	0.7	0.7
		46033	321	Behavioral Health Provid...	2 in 5 miles	71	321	100.0	0.7	0.8	0.9	0.9
		46082	2	Behavioral Health Provid...	2 in 5 miles	0	2	100.0	0.1	0.1	0.2	0.2
	Cedar Lake	46303	15	Behavioral Health Provid...	2 in 5 miles	0	8	53.3	4.2	4.3	4.4	4.4
	Chesterton	46304	171	Behavioral Health Provid...	2 in 5 miles	9	169	98.8	1.8	2.0	2.0	2.0
	Cicero	46034	63	Behavioral Health Provid...	2 in 5 miles	0	11	17.5	4.1	4.5	4.5	4.5
	Clayton	46118	101	Behavioral Health Provid...	2 in 5 miles	0	2	2.0	4.3	4.7	4.7	4.7
	Crown Point	46307	174	Behavioral Health Provid...	2 in 5 miles	22	174	100.0	1.1	1.3	1.9	2.0
		46308	1	Behavioral Health Provid...	2 in 5 miles	0	1	100.0	0.3	0.8	1.1	1.5
	Danville	46122	197	Behavioral Health Provid...	2 in 5 miles	19	143	72.6	1.6	2.7	2.8	2.8
	Dayton	47941	10	Behavioral Health Provid...	2 in 5 miles	0	10	100.0	4.4	4.4	4.4	4.4
	Dyer	46311	14	Behavioral Health Provid...	2 in 5 miles	46	14	100.0	0.9	1.2	1.2	1.2
	East Chicago	46312	42	Behavioral Health Provid...	2 in 5 miles	3	42	100.0	1.5	1.7	2.0	3.9
	Edinburgh	46124	89	Behavioral Health Provid...	2 in 5 miles	5	75	84.3	2.9	2.9	2.9	2.9
	Elkhart	46514	70	Behavioral Health Provid...	2 in 5 miles	69	70	100.0	1.2	1.5	1.7	1.9
		46515	4	Behavioral Health Provid...	2 in 5 miles	0	4	100.0	0.0	0.0	0.0	0.0
		46516	60	Behavioral Health Provid...	2 in 5 miles	47	60	100.0	1.3	1.4	1.5	1.6
		46517	53	Behavioral Health Provid...	2 in 5 miles	26	52	98.1	2.1	2.3	2.3	2.3
	Elwood	46036	81	Behavioral Health Provid...	2 in 5 miles	3	76	93.8	1.4	1.5	5.2	11.2
	Evansville	47708	4	Behavioral Health Provid...	2 in 5 miles	12	4	100.0	0.3	0.3	0.3	0.3
		47710	86	Behavioral Health Provid...	2 in 5 miles	13	86	100.0	0.8	1.0	1.1	1.3
		47711	118	Behavioral Health Provid...	2 in 5 miles	14	118	100.0	1.4	1.6	1.7	1.8
		47712	129	Behavioral Health Provid...	2 in 5 miles	3	98	76.0	2.1	2.2	2.7	3.5
		47713	45	Behavioral Health Provid...	2 in 5 miles	31	45	100.0	0.4	0.5	0.5	0.6
		47714	174	Behavioral Health Provid...	2 in 5 miles	76	174	100.0	0.7	0.7	0.8	0.8
		47715	129	Behavioral Health Provid...	2 in 5 miles	57	129	100.0	1.1	1.2	1.2	1.3

## Access Detail By Zip Code

March 2, 2021

Created for...

Blue Cross and Blue  
Shield of .....

Access Analysis

Network Analysis - Urban  
- IN

Distance Method

Estimated Driving  
Distance

Employee / Provider Groups

Urban Employees in  
Indiana (IN1L)Behavioral Health  
Providers - IN

Employees With Access												
State Abbr	City	Zip Code	Employee	Provider		Counts	With Access		Average Distance			
			#	Group	Standard	#	#	%	1	2	3	4
IN	Evansville	47719	1	Behavioral Health Provid...	2 in 5 miles	0	1	100.0	0.6	1.1	1.2	1.2
		47720	61	Behavioral Health Provid...	2 in 5 miles	1	36	59.0	1.8	2.4	2.7	3.4
		47725	125	Behavioral Health Provid...	2 in 5 miles	1	32	25.6	1.9	4.3	4.3	4.5
	Fishers	46037	479	Behavioral Health Provid...	2 in 5 miles	6	479	100.0	1.7	1.8	2.6	2.8
		46038	644	Behavioral Health Provid...	2 in 5 miles	161	644	100.0	0.8	0.8	0.8	0.9
	Fort Wayne	46802	24	Behavioral Health Provid...	2 in 5 miles	16	24	100.0	0.8	0.8	0.9	0.9
		46803	29	Behavioral Health Provid...	2 in 5 miles	8	29	100.0	1.2	1.5	1.5	1.5
		46804	135	Behavioral Health Provid...	2 in 5 miles	128	135	100.0	0.7	0.8	0.8	0.8
		46805	59	Behavioral Health Provid...	2 in 5 miles	55	59	100.0	0.6	0.7	0.8	0.8
		46806	75	Behavioral Health Provid...	2 in 5 miles	8	75	100.0	1.5	1.6	1.6	1.6
		46807	61	Behavioral Health Provid...	2 in 5 miles	5	61	100.0	0.7	0.7	0.8	1.0
		46808	66	Behavioral Health Provid...	2 in 5 miles	11	66	100.0	1.0	1.2	1.2	1.2
		46809	30	Behavioral Health Provid...	2 in 5 miles	0	29	96.7	2.1	2.1	2.3	2.8
		46814	67	Behavioral Health Provid...	2 in 5 miles	18	67	100.0	1.4	1.4	1.4	1.4
		46815	119	Behavioral Health Provid...	2 in 5 miles	86	119	100.0	0.7	0.8	0.9	0.9
		46816	67	Behavioral Health Provid...	2 in 5 miles	0	51	76.1	3.4	3.4	3.4	3.4
		46818	63	Behavioral Health Provid...	2 in 5 miles	0	59	93.7	2.2	2.3	2.3	2.6
		46819	47	Behavioral Health Provid...	2 in 5 miles	0	43	91.5	2.2	2.2	2.2	2.9
		46825	102	Behavioral Health Provid...	2 in 5 miles	61	102	100.0	0.9	1.0	1.1	1.2
		46835	150	Behavioral Health Provid...	2 in 5 miles	5	150	100.0	1.6	1.6	1.7	1.7
		46845	134	Behavioral Health Provid...	2 in 5 miles	8	134	100.0	1.4	1.5	1.9	1.9
		46896	1	Behavioral Health Provid...	2 in 5 miles	0	1	100.0	2.2	2.2	2.2	2.2
		46899	1	Behavioral Health Provid...	2 in 5 miles	0	1	100.0	2.4	2.4	2.4	3.3
	Franklin	46131	381	Behavioral Health Provid...	2 in 5 miles	15	354	92.9	1.6	1.7	2.0	2.1
	Gary	46401	10	Behavioral Health Provid...	2 in 5 miles	0	10	100.0	2.4	2.5	2.5	2.6
		46402	21	Behavioral Health Provid...	2 in 5 miles	1	21	100.0	0.8	3.0	3.5	3.6
		46403	99	Behavioral Health Provid...	2 in 5 miles	4	99	100.0	0.8	1.2	2.8	3.1
		46404	71	Behavioral Health Provid...	2 in 5 miles	1	71	100.0	1.3	2.3	3.4	3.5
		46406	59	Behavioral Health Provid...	2 in 5 miles	0	59	100.0	1.6	2.9	3.7	4.1
		46407	58	Behavioral Health Provid...	2 in 5 miles	0	58	100.0	1.9	2.6	2.9	3.2
		46408	77	Behavioral Health Provid...	2 in 5 miles	3	77	100.0	0.9	1.2	1.8	2.1
		46409	33	Behavioral Health Provid...	2 in 5 miles	4	33	100.0	0.7	1.0	1.0	1.3
		46526	53	Behavioral Health Provid...	2 in 5 miles	20	50	94.3	1.3	1.6	1.6	1.7
	Goshen	46527	2	Behavioral Health Provid...	2 in 5 miles	0	2	100.0	0.3	0.4	0.4	0.4
		46528	43	Behavioral Health Provid...	2 in 5 miles	8	36	83.7	2.1	2.2	2.5	2.5
		46741	8	Behavioral Health Provid...	2 in 5 miles	0	1	12.5	4.9	5.0	5.2	5.2
	Grabill	46530	108	Behavioral Health Provid...	2 in 5 miles	70	108	100.0	1.2	1.3	1.3	1.4
	Granger	46142	478	Behavioral Health Provid...	2 in 5 miles	30	478	100.0	1.0	1.4	1.4	1.4
		46143	873	Behavioral Health Provid...	2 in 5 miles	109	870	99.7	1.3	1.5	1.6	1.7
	Greenwood	46319	50	Behavioral Health Provid...	2 in 5 miles	1	50	100.0	1.0	1.9	2.4	2.4
	Griffith											

# Access Detail By Zip Code

March 2, 2021

Created for...

Blue Cross and Blue  
Shield of .....

Access Analysis

Network Analysis - Urban  
- IN

Distance Method

Estimated Driving  
Distance

Employee / Provider Groups

Urban Employees in  
Indiana (IN1L)Behavioral Health  
Providers - IN

Employees With Access												
State Abbr	City	Zip Code	Employee	Provider		Counts	With Access		Average Distance			
			#	Group	Standard	#	#	%	1	2	3	4
IN	Hammond	46320	24	Behavioral Health Provid...	2 in 5 miles	33	24	100.0	0.6	0.9	0.9	1.0
		46323	74	Behavioral Health Provid...	2 in 5 miles	0	74	100.0	1.8	2.5	2.7	2.9
		46324	53	Behavioral Health Provid...	2 in 5 miles	1	53	100.0	1.0	1.3	1.5	1.6
		46327	21	Behavioral Health Provid...	2 in 5 miles	0	21	100.0	1.4	1.6	1.7	1.8
	Hebron	46341	39	Behavioral Health Provid...	2 in 5 miles	0	7	17.9	3.8	3.8	5.8	7.3
	Highland	46322	36	Behavioral Health Provid...	2 in 5 miles	14	36	100.0	0.6	0.7	0.8	0.9
	Hobart	46342	191	Behavioral Health Provid...	2 in 5 miles	20	191	100.0	1.5	1.7	2.0	3.1
	Huntertown	46748	21	Behavioral Health Provid...	2 in 5 miles	0	17	81.0	3.2	3.2	3.2	3.2
	Indianapolis	46201	340	Behavioral Health Provid...	2 in 5 miles	3	340	100.0	0.8	1.0	1.4	1.5
		46202	212	Behavioral Health Provid...	2 in 5 miles	34	212	100.0	0.6	0.6	0.7	0.7
		46203	394	Behavioral Health Provid...	2 in 5 miles	18	394	100.0	0.9	1.0	1.2	1.3
		46204	106	Behavioral Health Provid...	2 in 5 miles	59	106	100.0	0.2	0.2	0.2	0.3
		46205	433	Behavioral Health Provid...	2 in 5 miles	8	433	100.0	0.7	0.9	1.0	1.1
		46206	16	Behavioral Health Provid...	2 in 5 miles	0	16	100.0	0.5	0.7	0.7	0.7
		46208	262	Behavioral Health Provid...	2 in 5 miles	10	262	100.0	0.6	0.7	1.1	1.2
		46214	395	Behavioral Health Provid...	2 in 5 miles	8	395	100.0	1.0	1.1	1.2	1.2
		46216	37	Behavioral Health Provid...	2 in 5 miles	8	37	100.0	0.6	0.6	0.6	0.6
		46217	629	Behavioral Health Provid...	2 in 5 miles	1	627	99.7	2.0	2.2	2.2	2.3
		46218	215	Behavioral Health Provid...	2 in 5 miles	6	215	100.0	1.0	1.4	1.6	1.8
		46219	533	Behavioral Health Provid...	2 in 5 miles	59	533	100.0	0.7	0.8	1.2	1.4
		46220	679	Behavioral Health Provid...	2 in 5 miles	95	679	100.0	0.6	0.7	0.8	0.8
		46221	325	Behavioral Health Provid...	2 in 5 miles	4	325	100.0	1.8	2.1	2.2	2.5
		46222	230	Behavioral Health Provid...	2 in 5 miles	1	230	100.0	1.6	2.1	2.2	2.4
		46224	404	Behavioral Health Provid...	2 in 5 miles	12	404	100.0	0.7	0.9	0.9	0.9
		46225	74	Behavioral Health Provid...	2 in 5 miles	1	74	100.0	0.8	1.3	1.4	1.5
		46226	402	Behavioral Health Provid...	2 in 5 miles	7	402	100.0	0.9	1.2	1.6	1.7
		46227	601	Behavioral Health Provid...	2 in 5 miles	32	601	100.0	0.8	0.9	1.0	1.1
		46228	254	Behavioral Health Provid...	2 in 5 miles	3	254	100.0	0.9	1.4	1.8	2.2
		46229	312	Behavioral Health Provid...	2 in 5 miles	1	312	100.0	1.5	2.2	2.5	2.9
		46231	172	Behavioral Health Provid...	2 in 5 miles	0	172	100.0	1.6	1.6	1.6	1.6
		46234	457	Behavioral Health Provid...	2 in 5 miles	15	457	100.0	1.8	2.0	2.1	2.1
		46235	377	Behavioral Health Provid...	2 in 5 miles	0	377	100.0	2.0	2.0	2.5	2.5
		46236	440	Behavioral Health Provid...	2 in 5 miles	12	440	100.0	1.0	1.3	1.4	1.4
		46237	584	Behavioral Health Provid...	2 in 5 miles	64	584	100.0	1.1	1.3	1.5	1.7
		46239	600	Behavioral Health Provid...	2 in 5 miles	2	557	92.8	1.7	2.9	3.4	3.6
		46240	215	Behavioral Health Provid...	2 in 5 miles	52	215	100.0	0.7	0.8	0.8	0.8
		46241	295	Behavioral Health Provid...	2 in 5 miles	68	295	100.0	1.4	1.4	1.6	1.7
		46242	3	Behavioral Health Provid...	2 in 5 miles	0	3	100.0	0.8	0.8	0.8	0.8
		46247	8	Behavioral Health Provid...	2 in 5 miles	0	8	100.0	1.3	1.3	1.3	1.3
		46250	308	Behavioral Health Provid...	2 in 5 miles	13	308	100.0	0.8	0.9	1.0	1.1

## Access Detail By Zip Code

March 2, 2021

Created for...

Blue Cross and Blue  
Shield of .....

Access Analysis

Network Analysis - Urban  
- IN

Distance Method

Estimated Driving  
Distance

Employee / Provider Groups

Urban Employees in  
Indiana (IN1L)Behavioral Health  
Providers - IN

Employees With Access												
State Abbr	City	Zip Code	Employee	Provider		Counts	With Access		Average Distance			
			#	Group	Standard	#	#	%	1	2	3	4
IN	Indianapolis	46253	3	Behavioral Health Provid...	2 in 5 miles	0	3	100.0	0.5	0.5	0.5	0.5
		46254	578	Behavioral Health Provid...	2 in 5 miles	63	578	100.0	1.2	1.4	1.4	1.6
		46256	353	Behavioral Health Provid...	2 in 5 miles	64	353	100.0	0.9	1.0	1.2	1.2
		46259	215	Behavioral Health Provid...	2 in 5 miles	0	127	59.1	3.1	3.3	3.4	3.4
		46260	379	Behavioral Health Provid...	2 in 5 miles	135	379	100.0	0.7	0.9	1.0	1.1
		46268	314	Behavioral Health Provid...	2 in 5 miles	63	314	100.0	0.7	0.9	1.0	1.1
		46277	1	Behavioral Health Provid...	2 in 5 miles	0	1	100.0	0.4	0.4	0.4	0.4
		46278	138	Behavioral Health Provid...	2 in 5 miles	2	138	100.0	1.9	2.2	2.5	2.7
		46280	73	Behavioral Health Provid...	2 in 5 miles	14	73	100.0	0.7	0.7	0.7	0.7
		46048	44	Behavioral Health Provid...	2 in 5 miles	0	44	100.0	3.8	4.0	6.2	7.4
	Kouts	46347	41	Behavioral Health Provid...	2 in 5 miles	3	35	85.4	1.6	1.6	1.6	4.8
		46350	502	Behavioral Health Provid...	2 in 5 miles	24	418	83.3	1.7	1.7	2.1	2.2
	La Fayette	46352	1	Behavioral Health Provid...	2 in 5 miles	0	1	100.0	0.3	0.3	0.3	0.3
		47901	14	Behavioral Health Provid...	2 in 5 miles	9	14	100.0	0.3	0.4	0.4	0.4
		47902	7	Behavioral Health Provid...	2 in 5 miles	0	7	100.0	0.1	0.1	0.1	0.1
		47903	4	Behavioral Health Provid...	2 in 5 miles	0	4	100.0	0.1	0.4	0.5	0.5
		47904	65	Behavioral Health Provid...	2 in 5 miles	42	65	100.0	0.6	0.6	0.6	0.6
		47905	215	Behavioral Health Provid...	2 in 5 miles	134	182	84.7	1.1	1.3	1.4	1.4
		47909	221	Behavioral Health Provid...	2 in 5 miles	6	208	94.1	1.4	2.0	2.1	2.1
		46405	75	Behavioral Health Provid...	2 in 5 miles	0	75	100.0	2.6	2.8	3.1	3.3
	Lapel	46051	18	Behavioral Health Provid...	2 in 5 miles	0	1	5.6	4.9	4.9	7.1	7.2
	Leo	46765	18	Behavioral Health Provid...	2 in 5 miles	0	9	50.0	3.1	4.1	4.4	4.4
	Lowell	46356	71	Behavioral Health Provid...	2 in 5 miles	2	61	85.9	2.1	2.5	5.3	8.6
	Markleville	46056	61	Behavioral Health Provid...	2 in 5 miles	0	6	9.8	4.4	4.6	4.6	6.0
	Merrillville	46410	243	Behavioral Health Provid...	2 in 5 miles	128	243	100.0	0.9	1.0	1.0	1.1
		46411	2	Behavioral Health Provid...	2 in 5 miles	0	2	100.0	0.3	0.3	0.3	0.3
	Michigan City	46360	672	Behavioral Health Provid...	2 in 5 miles	25	652	97.0	1.1	1.4	2.0	2.1
		46361	4	Behavioral Health Provid...	2 in 5 miles	0	4	100.0	0.3	0.3	0.4	0.7
	Mishawaka	46544	98	Behavioral Health Provid...	2 in 5 miles	36	97	99.0	1.4	1.4	1.4	1.5
		46545	69	Behavioral Health Provid...	2 in 5 miles	64	69	100.0	1.1	1.3	1.3	1.4
		46546	1	Behavioral Health Provid...	2 in 5 miles	0	1	100.0	0.1	0.1	0.1	0.1
	Muncie	47302	146	Behavioral Health Provid...	2 in 5 miles	0	133	91.1	1.9	2.0	2.1	2.1
		47303	128	Behavioral Health Provid...	2 in 5 miles	31	125	97.7	1.2	1.7	1.7	1.8
		47304	231	Behavioral Health Provid...	2 in 5 miles	51	229	99.1	1.2	1.3	1.3	1.4
		47305	18	Behavioral Health Provid...	2 in 5 miles	9	18	100.0	0.5	0.5	0.5	0.5
	Munster	47307	2	Behavioral Health Provid...	2 in 5 miles	0	2	100.0	1.2	1.2	1.2	1.2
		46321	55	Behavioral Health Provid...	2 in 5 miles	14	55	100.0	0.6	0.7	0.8	1.0
	New Haven	46774	67	Behavioral Health Provid...	2 in 5 miles	0	54	80.6	3.3	3.3	3.4	3.4
	New Paris	46553	11	Behavioral Health Provid...	2 in 5 miles	0	1	9.1	2.8	4.9	4.9	4.9
	Noblesville	46060	396	Behavioral Health Provid...	2 in 5 miles	58	377	95.2	0.9	1.3	1.3	1.4

## Access Detail By Zip Code

March 2, 2021

Created for...

Blue Cross and Blue  
Shield of .....

Access Analysis

Network Analysis - Urban  
- IN

Distance Method

Estimated Driving  
Distance

Employee / Provider Groups

Urban Employees in  
Indiana (IN1L)Behavioral Health  
Providers - IN

Employees With Access												
State Abbr	City	Zip Code	Employee	Provider		Counts	With Access		Average Distance			
			#	Group	Standard	#	#	%	1	2	3	4
IN	Noblesville	46061	4	Behavioral Health Provid...	2 in 5 miles	0	4	100.0	0.9	0.9	0.9	0.9
		46062	304	Behavioral Health Provid...	2 in 5 miles	0	265	87.2	2.2	2.5	2.5	2.5
	Osceola	46561	36	Behavioral Health Provid...	2 in 5 miles	0	36	100.0	1.7	1.9	1.9	1.9
		46064	229	Behavioral Health Provid...	2 in 5 miles	3	208	90.8	2.3	2.9	3.3	5.7
	Pittsboro	46167	106	Behavioral Health Provid...	2 in 5 miles	1	79	74.5	3.3	3.7	3.9	4.1
		46168	680	Behavioral Health Provid...	2 in 5 miles	58	680	100.0	1.5	1.8	1.8	1.8
	Portage	46368	344	Behavioral Health Provid...	2 in 5 miles	1	344	100.0	2.5	3.7	3.7	4.1
		46371	28	Behavioral Health Provid...	2 in 5 miles	0	1	3.6	5.0	5.0	5.3	5.3
	Romney	47981	8	Behavioral Health Provid...	2 in 5 miles	0	1	12.5	4.6	4.6	4.6	4.6
		46373	9	Behavioral Health Provid...	2 in 5 miles	25	9	100.0	1.0	1.0	1.3	1.3
	Schererville	46375	32	Behavioral Health Provid...	2 in 5 miles	9	32	100.0	1.0	1.4	1.6	1.8
		47383	29	Behavioral Health Provid...	2 in 5 miles	0	11	37.9	3.7	4.0	6.3	6.7
	Sheridan	46069	30	Behavioral Health Provid...	2 in 5 miles	2	10	33.3	3.6	4.7	7.4	7.4
		46601	22	Behavioral Health Provid...	2 in 5 miles	26	22	100.0	0.5	0.6	0.7	0.8
	South Bend	46613	24	Behavioral Health Provid...	2 in 5 miles	1	24	100.0	1.2	1.8	1.9	1.9
		46614	138	Behavioral Health Provid...	2 in 5 miles	28	127	92.0	1.9	2.0	2.0	2.0
		46615	57	Behavioral Health Provid...	2 in 5 miles	44	57	100.0	0.6	0.7	0.7	0.7
		46616	16	Behavioral Health Provid...	2 in 5 miles	0	16	100.0	1.1	1.1	1.4	1.5
		46617	46	Behavioral Health Provid...	2 in 5 miles	54	46	100.0	0.5	0.5	0.6	0.6
		46619	74	Behavioral Health Provid...	2 in 5 miles	0	57	77.0	2.4	3.2	3.5	3.6
		46624	4	Behavioral Health Provid...	2 in 5 miles	0	4	100.0	0.2	0.4	0.5	0.5
		46628	146	Behavioral Health Provid...	2 in 5 miles	3	146	100.0	1.6	2.4	2.9	3.3
		46634	1	Behavioral Health Provid...	2 in 5 miles	0	1	100.0	0.2	0.4	0.5	0.5
		46635	10	Behavioral Health Provid...	2 in 5 miles	41	10	100.0	0.5	0.5	0.6	0.6
		46637	43	Behavioral Health Provid...	2 in 5 miles	16	43	100.0	1.1	1.1	1.1	1.1
		46680	1	Behavioral Health Provid...	2 in 5 miles	0	1	100.0	1.9	1.9	1.9	1.9
		46699	1	Behavioral Health Provid...	2 in 5 miles	0	1	100.0	0.4	0.4	0.4	0.4
		46070	8	Behavioral Health Provid...	2 in 5 miles	0	2	25.0	3.7	3.8	10.7	10.7
	Trafalgar	46181	68	Behavioral Health Provid...	2 in 5 miles	6	49	72.1	2.9	2.9	2.9	2.9
		46383	207	Behavioral Health Provid...	2 in 5 miles	52	206	99.5	0.9	1.0	1.1	1.2
	Valparaiso	46384	1	Behavioral Health Provid...	2 in 5 miles	0	1	100.0	0.1	0.1	0.1	0.1
		46385	258	Behavioral Health Provid...	2 in 5 miles	10	254	98.4	1.3	1.6	1.7	2.3
	West Lafayette	47906	229	Behavioral Health Provid...	2 in 5 miles	34	205	89.5	1.3	1.7	1.8	1.9
		47996	3	Behavioral Health Provid...	2 in 5 miles	0	3	100.0	0.6	0.6	0.7	0.7
	West Newton	46183	3	Behavioral Health Provid...	2 in 5 miles	0	3	100.0	2.1	2.5	2.5	2.5
		46074	359	Behavioral Health Provid...	2 in 5 miles	120	357	99.4	0.9	1.0	1.0	1.0
	Wheeler	46393	4	Behavioral Health Provid...	2 in 5 miles	0	4	100.0	3.7	4.8	4.8	4.8
		46184	196	Behavioral Health Provid...	2 in 5 miles	0	190	96.9	3.5	3.5	3.6	3.7
	Whiteland	46394	18	Behavioral Health Provid...	2 in 5 miles	0	16	88.9	4.3	4.4	5.0	5.1
		46798	6	Behavioral Health Provid...	2 in 5 miles	0	3	50.0	4.5	4.5	4.5	4.5









## Access Detail By Zip Code

March 2, 2021

Created for...

Blue Cross and Blue  
Shield of .....

Access Analysis

Network Analysis - Urban  
- IN

Distance Method

Estimated Driving  
Distance

Employee / Provider Groups

Urban Employees in  
Indiana (IN1L)Behavioral Health  
Providers - IN

Employees Without Access												
State Abbr	City	Zip Code	Employee	Provider		Counts	Without Access		Average Distance			
			#	Group	Standard	#	#	%	1	2	3	4
IN	Albany	47320	26	Behavioral Health Provid...	2 in 5 miles	1	26	100.0	3.2	8.4	10.1	10.6
	Alexandria	46001	130	Behavioral Health Provid...	2 in 5 miles	0	121	93.1	7.9	8.0	8.3	8.4
	Amo	46103	3	Behavioral Health Provid...	2 in 5 miles	0	3	100.0	10.5	11.0	12.3	12.3
	Anderson	46011	303	Behavioral Health Provid...	2 in 5 miles	5	23	7.6	5.9	6.3	6.5	6.6
		46012	232	Behavioral Health Provid...	2 in 5 miles	14	3	1.3	5.3	5.3	5.3	5.3
		46017	84	Behavioral Health Provid...	2 in 5 miles	0	8	9.5	4.0	5.7	5.7	5.7
	Arcadia	46030	19	Behavioral Health Provid...	2 in 5 miles	0	19	100.0	5.6	7.9	8.1	8.1
	Atlanta	46031	18	Behavioral Health Provid...	2 in 5 miles	0	9	50.0	4.7	7.4	7.7	8.3
	Bargersville	46106	100	Behavioral Health Provid...	2 in 5 miles	0	61	61.0	5.5	6.2	6.4	6.4
	Battle Ground	47920	13	Behavioral Health Provid...	2 in 5 miles	0	13	100.0	7.3	8.1	8.1	8.2
	Bristol	46507	7	Behavioral Health Provid...	2 in 5 miles	0	6	85.7	4.4	5.9	6.1	7.1
	Cedar Lake	46303	15	Behavioral Health Provid...	2 in 5 miles	0	7	46.7	4.3	5.9	5.9	5.9
	Chesterton	46304	171	Behavioral Health Provid...	2 in 5 miles	9	2	1.2	5.3	5.3	5.3	5.3
	Cicero	46034	63	Behavioral Health Provid...	2 in 5 miles	0	52	82.5	5.7	6.4	6.5	6.5
	Clarks Hill	47930	10	Behavioral Health Provid...	2 in 5 miles	0	10	100.0	12.4	12.4	12.4	12.8
	Clayton	46118	101	Behavioral Health Provid...	2 in 5 miles	0	99	98.0	7.4	8.1	8.3	8.3
	Coatesville	46121	77	Behavioral Health Provid...	2 in 5 miles	0	77	100.0	6.8	10.9	11.3	11.3
	Daleville	47334	14	Behavioral Health Provid...	2 in 5 miles	0	14	100.0	6.2	6.4	6.4	6.4
	Danville	46122	197	Behavioral Health Provid...	2 in 5 miles	19	54	27.4	5.5	7.1	7.7	7.8
	Eaton	47338	21	Behavioral Health Provid...	2 in 5 miles	0	21	100.0	7.2	8.7	9.3	9.5
	Edinburgh	46124	89	Behavioral Health Provid...	2 in 5 miles	5	14	15.7	6.5	6.5	6.8	6.8
	Elkhart	46517	53	Behavioral Health Provid...	2 in 5 miles	26	1	1.9	5.9	5.9	5.9	5.9
	Elwood	46036	81	Behavioral Health Provid...	2 in 5 miles	3	5	6.2	7.0	7.0	10.7	12.4
	Evansville	47712	129	Behavioral Health Provid...	2 in 5 miles	3	31	24.0	6.3	6.4	6.9	7.6
		47720	61	Behavioral Health Provid...	2 in 5 miles	1	25	41.0	5.9	7.2	7.5	8.1
		47725	125	Behavioral Health Provid...	2 in 5 miles	1	93	74.4	3.3	7.2	7.2	7.3
	Fort Wayne	46809	30	Behavioral Health Provid...	2 in 5 miles	0	1	3.3	5.8	5.8	5.8	6.6
		46816	67	Behavioral Health Provid...	2 in 5 miles	0	16	23.9	7.0	7.0	7.0	7.0
		46818	63	Behavioral Health Provid...	2 in 5 miles	0	4	6.3	6.2	6.2	6.2	6.2
		46819	47	Behavioral Health Provid...	2 in 5 miles	0	4	8.5	6.7	6.7	6.7	7.2
	Franklin	46131	381	Behavioral Health Provid...	2 in 5 miles	15	27	7.1	5.6	5.9	6.8	6.8
	Frankton	46044	27	Behavioral Health Provid...	2 in 5 miles	0	27	100.0	4.6	7.4	7.5	9.4
	Gaston	47342	29	Behavioral Health Provid...	2 in 5 miles	0	29	100.0	9.0	9.6	9.8	10.6
	Goshen	46526	53	Behavioral Health Provid...	2 in 5 miles	20	3	5.7	4.8	5.3	5.3	5.3
		46528	43	Behavioral Health Provid...	2 in 5 miles	8	7	16.3	5.4	6.8	6.8	7.0
	Grabill	46741	8	Behavioral Health Provid...	2 in 5 miles	0	7	87.5	6.0	7.2	7.6	7.6
	Greenwood	46143	873	Behavioral Health Provid...	2 in 5 miles	109	3	0.3	4.6	5.3	5.9	5.9
	Hanna	46340	22	Behavioral Health Provid...	2 in 5 miles	0	22	100.0	13.6	14.2	14.3	14.6
	Harlan	46743	13	Behavioral Health Provid...	2 in 5 miles	0	13	100.0	8.7	9.5	10.0	10.0
	Hebron	46341	39	Behavioral Health Provid...	2 in 5 miles	0	32	82.1	7.9	7.9	8.6	9.7

## Access Detail By Zip Code

March 2, 2021

Created for...

Blue Cross and Blue  
Shield of .....

Access Analysis

Network Analysis - Urban  
- IN

Distance Method

Estimated Driving  
Distance

Employee / Provider Groups

Urban Employees in  
Indiana (IN1L)Behavioral Health  
Providers - IN

Employees Without Access												
State Abbr	City	Zip Code	Employee	Provider		Counts	Without Access		Average Distance			
			#	Group	Standard	#	#	%	1	2	3	4
IN	Hoagland	46745	8	Behavioral Health Provid...	2 in 5 miles	0	8	100.0	11.0	11.0	11.0	11.0
	Huntertown	46748	21	Behavioral Health Provid...	2 in 5 miles	0	4	19.0	6.3	6.3	6.3	6.3
	Indianapolis	46217	629	Behavioral Health Provid...	2 in 5 miles	1	2	0.3	2.9	5.3	5.3	5.4
		46239	600	Behavioral Health Provid...	2 in 5 miles	2	43	7.2	4.1	5.6	5.8	6.1
		46259	215	Behavioral Health Provid...	2 in 5 miles	0	88	40.9	6.1	6.3	6.4	6.5
	Kingsbury	46345	5	Behavioral Health Provid...	2 in 5 miles	0	5	100.0	6.5	6.5	6.7	6.7
	Kingsford Heights	46346	18	Behavioral Health Provid...	2 in 5 miles	0	18	100.0	9.5	9.5	9.7	9.7
	Kouts	46347	41	Behavioral Health Provid...	2 in 5 miles	3	6	14.6	6.2	6.5	6.5	8.9
	La Crosse	46348	10	Behavioral Health Provid...	2 in 5 miles	0	10	100.0	8.7	8.7	8.7	11.5
	La Porte	46350	502	Behavioral Health Provid...	2 in 5 miles	24	84	16.7	7.2	7.3	7.7	7.8
	Lafayette	47905	215	Behavioral Health Provid...	2 in 5 miles	134	33	15.3	6.7	8.3	8.5	8.5
		47909	221	Behavioral Health Provid...	2 in 5 miles	6	13	5.9	7.4	7.6	7.6	7.6
	Lakeville	46536	9	Behavioral Health Provid...	2 in 5 miles	0	9	100.0	10.0	10.0	10.0	10.0
	Lapel	46051	18	Behavioral Health Provid...	2 in 5 miles	0	17	94.4	7.1	7.2	7.5	8.0
	Leo	46765	18	Behavioral Health Provid...	2 in 5 miles	0	9	50.0	4.4	5.7	5.9	5.9
	Leroy	46355	4	Behavioral Health Provid...	2 in 5 miles	0	4	100.0	5.8	5.8	6.2	7.1
	Lizton	46149	25	Behavioral Health Provid...	2 in 5 miles	0	25	100.0	3.8	9.0	9.1	9.3
	Lowell	46356	71	Behavioral Health Provid...	2 in 5 miles	2	10	14.1	6.7	7.1	9.5	11.4
	Markleville	46056	61	Behavioral Health Provid...	2 in 5 miles	0	55	90.2	7.9	8.0	8.2	8.4
	Michigan City	46360	672	Behavioral Health Provid...	2 in 5 miles	25	20	3.0	4.9	5.8	5.9	5.9
	Middlebury	46540	9	Behavioral Health Provid...	2 in 5 miles	1	9	100.0	3.0	7.5	10.9	11.4
	Mill Creek	46365	6	Behavioral Health Provid...	2 in 5 miles	0	6	100.0	7.7	8.7	8.8	8.8
	Mishawaka	46544	98	Behavioral Health Provid...	2 in 5 miles	36	1	1.0	6.2	6.2	6.2	6.2
	Monroeville	46773	18	Behavioral Health Provid...	2 in 5 miles	0	18	100.0	15.9	15.9	15.9	15.9
	Muncie	47302	146	Behavioral Health Provid...	2 in 5 miles	0	13	8.9	5.7	6.9	7.0	7.0
		47303	128	Behavioral Health Provid...	2 in 5 miles	31	3	2.3	3.7	5.3	5.5	6.1
		47304	231	Behavioral Health Provid...	2 in 5 miles	51	2	0.9	5.9	5.9	5.9	5.9
	Nappanee	46550	31	Behavioral Health Provid...	2 in 5 miles	0	31	100.0	13.7	13.8	15.0	15.8
	Needham	46162	2	Behavioral Health Provid...	2 in 5 miles	0	2	100.0	8.0	8.0	9.4	9.4
	New Carlisle	46552	53	Behavioral Health Provid...	2 in 5 miles	1	53	100.0	2.6	9.0	10.7	12.0
	New Haven	46774	67	Behavioral Health Provid...	2 in 5 miles	0	13	19.4	6.0	6.0	6.0	6.0
	New Paris	46553	11	Behavioral Health Provid...	2 in 5 miles	0	10	90.9	4.5	6.4	6.4	6.8
	Noblesville	46060	396	Behavioral Health Provid...	2 in 5 miles	58	19	4.8	5.4	7.1	7.1	7.1
		46062	304	Behavioral Health Provid...	2 in 5 miles	0	39	12.8	5.1	5.4	5.4	5.4
	North Liberty	46554	27	Behavioral Health Provid...	2 in 5 miles	0	27	100.0	12.9	13.6	14.0	14.0
	North Salem	46165	14	Behavioral Health Provid...	2 in 5 miles	0	14	100.0	7.8	10.8	12.1	13.7
	Pendleton	46064	229	Behavioral Health Provid...	2 in 5 miles	3	21	9.2	5.5	6.0	6.3	7.3
	Pittsboro	46167	106	Behavioral Health Provid...	2 in 5 miles	1	27	25.5	2.2	6.3	6.4	6.6
	Rolling Prairie	46371	28	Behavioral Health Provid...	2 in 5 miles	0	27	96.4	5.9	9.7	10.0	10.4
	Romney	47981	8	Behavioral Health Provid...	2 in 5 miles	0	7	87.5	8.1	8.1	8.1	8.1



## Access Summary By State Name

**L: Unique provider locations**

© 2021 Quest Analytics, LLC.

**Employee / Provider Groups**  
**Urban Employees in**  
**Indiana (IN1L)**  
**Specialists - IN**

[illegible]

**March 2, 2021**

**Created for...**  
**Blue Cross and Blue**  
**Shield of .....**

## Access Analysis

### Network Analysis - Urban

#### - IN

### Distance Method

#### Estimated Driving Distance

**Employee / Provider Groups**  
**Urban Employees in**  
**Indiana (IN1L)**  
**Specialists - IN**

[illegible]

## Access Summary By State Name

**Employee / Provider Groups**  
**Urban Employees in**  
**Indiana (IN1L)**  
**Specialists - IN**

[illegible]



## Access Detail By Zip Code

March 2, 2021

Created for...

Blue Cross and Blue  
Shield of .....

Access Analysis

Network Analysis - Urban  
- IN

Distance Method

Estimated Driving  
Distance

Employee / Provider Groups

Urban Employees in  
Indiana (IN1L)

Specialists - IN

Employees Without Access												
State Abbr	City	Zip Code	Employee	Provider		Counts	Without Access		Average Distance			
			#	Group	Standard	#	#	%	1	2	3	4
IN	Albany	47320	26	Specialists - IN	4 in 5 miles	0	26	100.0	47.8	52.3	52.8	53.4
	Alexandria	46001	130	Specialists - IN	4 in 5 miles	0	130	100.0	29.0	39.3	39.3	39.3
	Amo	46103	3	Specialists - IN	4 in 5 miles	0	3	100.0	13.3	18.0	18.0	28.6
	Anderson	46011	303	Specialists - IN	4 in 5 miles	0	303	100.0	17.6	27.8	27.8	27.8
		46012	232	Specialists - IN	4 in 5 miles	0	232	100.0	22.1	32.0	32.0	32.0
		46013	281	Specialists - IN	4 in 5 miles	0	281	100.0	17.0	27.8	27.8	27.8
		46016	143	Specialists - IN	4 in 5 miles	0	143	100.0	18.9	29.1	29.1	29.1
		46017	84	Specialists - IN	4 in 5 miles	0	84	100.0	22.0	32.4	32.4	32.4
		46018	1	Specialists - IN	4 in 5 miles	0	1	100.0	17.9	28.0	28.0	28.0
	Arcadia	46030	19	Specialists - IN	4 in 5 miles	0	19	100.0	15.3	17.2	17.2	18.9
	Atlanta	46031	18	Specialists - IN	4 in 5 miles	0	18	100.0	18.0	20.1	20.1	21.3
	Avon	46123	538	Specialists - IN	4 in 5 miles	0	538	100.0	4.9	12.1	12.2	15.1
	Bargersville	46106	100	Specialists - IN	4 in 5 miles	0	100	100.0	4.2	4.5	8.7	12.5
	Battle Ground	47920	13	Specialists - IN	4 in 5 miles	0	13	100.0	33.0	35.1	38.1	43.5
	Beech Grove	46107	189	Specialists - IN	4 in 5 miles	0	99	52.4	1.6	1.6	5.6	5.9
	Bristol	46507	7	Specialists - IN	4 in 5 miles	0	7	100.0	63.6	64.1	66.6	69.7
	Brownsburg	46112	581	Specialists - IN	4 in 5 miles	0	581	100.0	9.5	12.4	13.3	13.5
	Camby	46113	269	Specialists - IN	4 in 5 miles	0	269	100.0	4.1	4.1	8.2	11.8
	Carmel	46032	409	Specialists - IN	4 in 5 miles	3	34	8.3	2.3	2.3	2.3	5.4
		46033	321	Specialists - IN	4 in 5 miles	0	269	83.8	4.1	4.3	4.3	6.7
	Cedar Lake	46303	15	Specialists - IN	4 in 5 miles	0	15	100.0	8.1	9.1	76.4	78.3
	Chesterton	46304	171	Specialists - IN	4 in 5 miles	0	171	100.0	31.3	32.0	75.7	93.8
	Cicero	46034	63	Specialists - IN	4 in 5 miles	0	63	100.0	13.8	15.2	15.2	15.9
	Clarks Hill	47930	10	Specialists - IN	4 in 5 miles	0	10	100.0	14.6	23.6	31.4	42.3
	Clayton	46118	101	Specialists - IN	4 in 5 miles	0	101	100.0	9.0	11.6	12.8	22.3
	Coatesville	46121	77	Specialists - IN	4 in 5 miles	0	77	100.0	16.9	21.2	21.6	29.7
	Crown Point	46307	174	Specialists - IN	4 in 5 miles	0	174	100.0	9.5	10.4	78.8	79.9
		46308	1	Specialists - IN	4 in 5 miles	0	1	100.0	8.4	9.3	79.0	79.4
	Daleville	47334	14	Specialists - IN	4 in 5 miles	0	14	100.0	26.1	36.4	36.4	36.4
	Danville	46122	197	Specialists - IN	4 in 5 miles	0	197	100.0	11.0	18.5	18.7	21.4
	Dayton	47941	10	Specialists - IN	4 in 5 miles	0	10	100.0	20.5	30.4	33.0	42.9
	Dyer	46311	14	Specialists - IN	4 in 5 miles	2	14	100.0	4.2	4.8	85.6	87.5
	East Chicago	46312	42	Specialists - IN	4 in 5 miles	0	42	100.0	15.1	15.8	93.2	95.1
	Eaton	47338	21	Specialists - IN	4 in 5 miles	0	21	100.0	47.4	50.2	52.0	52.1
	Edinburgh	46124	89	Specialists - IN	4 in 5 miles	0	89	100.0	15.2	24.5	24.6	24.8
	Elkhart	46514	70	Specialists - IN	4 in 5 miles	0	70	100.0	67.5	68.9	71.1	73.1
		46515	4	Specialists - IN	4 in 5 miles	0	4	100.0	65.8	68.3	69.6	71.6
		46516	60	Specialists - IN	4 in 5 miles	0	60	100.0	64.9	66.9	69.3	71.0
		46517	53	Specialists - IN	4 in 5 miles	0	53	100.0	64.0	66.3	68.5	70.2
	Elwood	46036	81	Specialists - IN	4 in 5 miles	0	81	100.0	22.2	33.5	33.6	33.6

## Access Detail By Zip Code

March 2, 2021

Created for...

Blue Cross and Blue  
Shield of .....

Access Analysis

Network Analysis - Urban  
- IN

Distance Method

Estimated Driving  
Distance

Employee / Provider Groups

Urban Employees in  
Indiana (IN1L)

Specialists - IN

Employees Without Access												
State Abbr	City	Zip Code	Employee	Provider		Counts	Without Access		Average Distance			
			#	Group	Standard	#	#	%	1	2	3	4
IN	Evansville	47710	86	Specialists - IN	4 in 5 miles	1	74	86.0	1.5	6.9	7.0	7.2
		47711	118	Specialists - IN	4 in 5 miles	0	46	39.0	2.7	6.4	6.5	6.7
		47712	129	Specialists - IN	4 in 5 miles	0	129	100.0	6.9	8.6	8.6	8.7
		47715	129	Specialists - IN	4 in 5 miles	1	7	5.4	4.8	5.6	5.7	5.9
		47719	1	Specialists - IN	4 in 5 miles	0	1	100.0	3.0	6.0	6.0	6.2
		47720	61	Specialists - IN	4 in 5 miles	0	61	100.0	5.3	11.5	11.5	11.8
		47725	125	Specialists - IN	4 in 5 miles	0	125	100.0	7.2	9.1	9.1	9.3
	Fishers	46037	479	Specialists - IN	4 in 5 miles	1	479	100.0	4.2	11.2	11.6	11.6
		46038	644	Specialists - IN	4 in 5 miles	0	644	100.0	5.6	8.2	8.2	8.3
	Fort Wayne	46802	24	Specialists - IN	4 in 5 miles	0	24	100.0	2.1	4.6	6.9	9.4
		46803	29	Specialists - IN	4 in 5 miles	0	29	100.0	3.7	4.7	8.4	9.7
		46804	135	Specialists - IN	4 in 5 miles	1	135	100.0	2.4	5.2	8.4	14.9
		46805	59	Specialists - IN	4 in 5 miles	0	59	100.0	4.8	5.5	6.5	10.5
		46806	75	Specialists - IN	4 in 5 miles	1	75	100.0	1.6	3.3	7.5	9.6
		46807	61	Specialists - IN	4 in 5 miles	0	61	100.0	1.5	3.1	6.1	10.3
		46808	66	Specialists - IN	4 in 5 miles	0	66	100.0	3.8	6.5	8.0	9.1
		46809	30	Specialists - IN	4 in 5 miles	1	30	100.0	2.3	4.3	5.0	13.1
		46814	67	Specialists - IN	4 in 5 miles	0	67	100.0	4.6	8.4	11.3	18.2
		46815	119	Specialists - IN	4 in 5 miles	0	119	100.0	6.9	7.9	8.9	13.6
		46816	67	Specialists - IN	4 in 5 miles	0	67	100.0	2.3	6.0	9.0	12.0
		46818	63	Specialists - IN	4 in 5 miles	0	63	100.0	6.0	8.4	10.9	12.6
		46819	47	Specialists - IN	4 in 5 miles	0	47	100.0	3.5	4.2	6.9	13.3
		46825	102	Specialists - IN	4 in 5 miles	1	102	100.0	3.0	8.3	9.5	13.7
		46835	150	Specialists - IN	4 in 5 miles	0	150	100.0	5.2	9.5	10.9	15.7
		46845	134	Specialists - IN	4 in 5 miles	0	134	100.0	2.7	11.6	12.8	17.0
		46896	1	Specialists - IN	4 in 5 miles	0	1	100.0	2.1	3.9	8.4	9.4
		46899	1	Specialists - IN	4 in 5 miles	0	1	100.0	2.7	4.1	5.1	13.5
	Franklin	46131	381	Specialists - IN	4 in 5 miles	1	381	100.0	3.3	11.3	11.4	12.7
	Frankton	46044	27	Specialists - IN	4 in 5 miles	0	27	100.0	21.6	32.9	32.9	32.9
	Gary	46401	10	Specialists - IN	4 in 5 miles	0	10	100.0	19.6	20.5	85.3	91.4
		46402	21	Specialists - IN	4 in 5 miles	0	21	100.0	18.9	19.9	86.7	92.2
		46403	99	Specialists - IN	4 in 5 miles	0	99	100.0	23.6	24.3	83.2	92.7
		46404	71	Specialists - IN	4 in 5 miles	0	71	100.0	16.5	17.5	87.7	91.3
		46406	59	Specialists - IN	4 in 5 miles	0	59	100.0	14.6	15.6	89.3	91.4
		46407	58	Specialists - IN	4 in 5 miles	0	58	100.0	18.3	19.3	85.7	90.9
		46408	77	Specialists - IN	4 in 5 miles	0	77	100.0	14.4	15.3	85.9	88.2
		46409	33	Specialists - IN	4 in 5 miles	0	33	100.0	15.8	16.7	84.1	88.0
	Gaston	47342	29	Specialists - IN	4 in 5 miles	0	29	100.0	40.4	49.0	49.3	49.3
	Goshen	46526	53	Specialists - IN	4 in 5 miles	0	53	100.0	55.0	57.9	61.2	64.1
		46527	2	Specialists - IN	4 in 5 miles	0	2	100.0	56.2	58.6	61.9	65.2

## Access Detail By Zip Code

March 2, 2021

Created for...

Blue Cross and Blue  
Shield of .....

Access Analysis

Network Analysis - Urban  
- IN

Distance Method

Estimated Driving  
Distance

Employee / Provider Groups

Urban Employees in  
Indiana (IN1L)

Specialists - IN

Employees Without Access												
State Abbr	City	Zip Code	Employee	Provider		Counts	Without Access		Average Distance			
			#	Group	Standard	#	#	%	1	2	3	4
IN	Goshen	46528	43	Specialists - IN	4 in 5 miles	0	43	100.0	56.3	57.8	61.0	64.3
	Grabill	46741	8	Specialists - IN	4 in 5 miles	0	8	100.0	8.8	18.3	19.8	24.2
	Granger	46530	108	Specialists - IN	4 in 5 miles	0	108	100.0	70.7	73.8	75.6	77.1
	Greenwood	46142	478	Specialists - IN	4 in 5 miles	0	422	88.3	3.9	4.0	6.2	6.7
		46143	873	Specialists - IN	4 in 5 miles	2	796	91.2	2.9	2.9	6.5	7.5
	Griffith	46319	50	Specialists - IN	4 in 5 miles	0	50	100.0	10.6	11.6	87.4	87.7
	Hammond	46320	24	Specialists - IN	4 in 5 miles	0	24	100.0	12.4	12.7	93.6	94.0
		46323	74	Specialists - IN	4 in 5 miles	0	74	100.0	12.5	13.5	91.3	91.8
		46324	53	Specialists - IN	4 in 5 miles	0	53	100.0	10.6	11.0	91.8	92.5
		46327	21	Specialists - IN	4 in 5 miles	0	21	100.0	13.8	14.0	95.0	95.2
	Hanna	46340	22	Specialists - IN	4 in 5 miles	0	22	100.0	39.2	40.3	54.5	81.0
	Harlan	46743	13	Specialists - IN	4 in 5 miles	0	13	100.0	11.6	21.3	22.3	26.6
	Hebron	46341	39	Specialists - IN	4 in 5 miles	0	39	100.0	21.7	22.5	69.1	73.0
	Highland	46322	36	Specialists - IN	4 in 5 miles	0	36	100.0	9.6	10.6	88.9	89.2
	Hoagland	46745	8	Specialists - IN	4 in 5 miles	0	8	100.0	10.1	13.9	16.5	18.8
	Hobart	46342	191	Specialists - IN	4 in 5 miles	0	191	100.0	18.0	18.9	80.9	87.3
	Huntertown	46748	21	Specialists - IN	4 in 5 miles	0	21	100.0	7.2	13.4	15.5	17.2
	Indianapolis	46201	340	Specialists - IN	4 in 5 miles	0	340	100.0	4.7	5.7	6.2	9.6
		46202	212	Specialists - IN	4 in 5 miles	0	212	100.0	2.8	8.5	8.5	10.1
		46203	394	Specialists - IN	4 in 5 miles	2	382	97.0	3.9	4.1	6.5	8.0
		46204	106	Specialists - IN	4 in 5 miles	0	106	100.0	3.2	7.9	7.9	11.0
		46205	433	Specialists - IN	4 in 5 miles	0	433	100.0	2.3	8.4	8.4	8.5
		46206	16	Specialists - IN	4 in 5 miles	0	16	100.0	3.9	7.5	7.5	11.3
		46208	262	Specialists - IN	4 in 5 miles	1	260	99.2	1.7	7.1	7.1	7.1
		46214	395	Specialists - IN	4 in 5 miles	0	395	100.0	8.1	10.1	11.6	12.0
		46216	37	Specialists - IN	4 in 5 miles	0	37	100.0	10.3	12.6	12.7	12.7
		46217	629	Specialists - IN	4 in 5 miles	0	620	98.6	5.9	6.0	6.5	7.1
		46218	215	Specialists - IN	4 in 5 miles	0	215	100.0	3.8	7.6	7.6	10.6
		46219	533	Specialists - IN	4 in 5 miles	0	533	100.0	6.5	6.9	8.2	10.3
		46220	679	Specialists - IN	4 in 5 miles	0	639	94.1	5.8	7.3	7.3	7.3
		46221	325	Specialists - IN	4 in 5 miles	0	325	100.0	7.6	8.8	9.0	10.8
		46222	230	Specialists - IN	4 in 5 miles	0	230	100.0	4.8	8.2	8.6	8.6
		46224	404	Specialists - IN	4 in 5 miles	0	404	100.0	6.7	9.7	10.3	10.5
		46225	74	Specialists - IN	4 in 5 miles	0	74	100.0	4.8	6.1	6.5	10.0
		46226	402	Specialists - IN	4 in 5 miles	0	402	100.0	7.1	10.3	10.3	12.0
		46227	601	Specialists - IN	4 in 5 miles	0	475	79.0	3.3	3.4	4.7	6.2
		46228	254	Specialists - IN	4 in 5 miles	0	104	40.9	4.1	5.3	5.7	5.7
		46229	312	Specialists - IN	4 in 5 miles	0	312	100.0	10.3	11.2	11.6	14.1
		46231	172	Specialists - IN	4 in 5 miles	0	172	100.0	5.2	10.0	10.2	13.2
		46234	457	Specialists - IN	4 in 5 miles	0	457	100.0	8.6	10.5	12.2	12.4

## Access Detail By Zip Code

March 2, 2021

Created for...

Blue Cross and Blue  
Shield of .....

Access Analysis

Network Analysis - Urban  
- IN

Distance Method

Estimated Driving  
Distance

Employee / Provider Groups

Urban Employees in  
Indiana (IN1L)

Specialists - IN

Employees Without Access												
State Abbr	City	Zip Code	Employee	Provider		Counts	Without Access		Average Distance			
			#	Group	Standard	#	#	%	1	2	3	4
IN	Indianapolis	46235	377	Specialists - IN	4 in 5 miles	0	377	100.0	9.9	12.7	13.3	14.2
		46236	440	Specialists - IN	4 in 5 miles	0	440	100.0	9.0	12.8	13.3	13.3
		46237	584	Specialists - IN	4 in 5 miles	3	124	21.2	1.7	1.7	3.0	5.8
		46239	600	Specialists - IN	4 in 5 miles	0	576	96.0	5.5	5.5	8.5	8.5
		46240	215	Specialists - IN	4 in 5 miles	0	65	30.2	4.9	5.7	5.8	5.8
		46241	295	Specialists - IN	4 in 5 miles	0	295	100.0	8.0	9.7	10.6	11.2
		46242	3	Specialists - IN	4 in 5 miles	0	3	100.0	7.3	9.7	9.7	11.3
		46250	308	Specialists - IN	4 in 5 miles	0	308	100.0	6.7	7.2	7.3	7.3
		46253	3	Specialists - IN	4 in 5 miles	0	3	100.0	6.9	8.6	9.1	9.1
		46254	578	Specialists - IN	4 in 5 miles	0	575	99.5	6.7	7.4	7.7	7.7
		46256	353	Specialists - IN	4 in 5 miles	0	353	100.0	9.0	9.6	10.0	10.0
		46259	215	Specialists - IN	4 in 5 miles	0	202	94.0	4.8	4.9	5.0	7.9
		46268	314	Specialists - IN	4 in 5 miles	0	12	3.8	4.9	5.5	5.5	5.5
		46277	1	Specialists - IN	4 in 5 miles	0	1	100.0	3.7	7.3	7.3	11.0
		46278	138	Specialists - IN	4 in 5 miles	0	109	79.0	5.9	6.3	6.3	6.3
		46280	73	Specialists - IN	4 in 5 miles	0	15	20.5	3.6	6.0	6.0	6.0
	Ingalls	46048	44	Specialists - IN	4 in 5 miles	0	44	100.0	7.9	19.0	19.0	19.0
	Kingsbury	46345	5	Specialists - IN	4 in 5 miles	0	5	100.0	43.6	44.6	58.8	86.3
	Kingsford Heights	46346	18	Specialists - IN	4 in 5 miles	0	18	100.0	43.1	44.2	56.1	84.6
	Kouts	46347	41	Specialists - IN	4 in 5 miles	0	41	100.0	30.1	30.9	61.7	74.0
	La Crosse	46348	10	Specialists - IN	4 in 5 miles	0	10	100.0	36.1	37.0	55.2	76.3
	La Porte	46350	502	Specialists - IN	4 in 5 miles	0	502	100.0	45.3	46.2	65.1	90.9
		46352	1	Specialists - IN	4 in 5 miles	0	1	100.0	45.2	46.0	64.5	90.4
	Lafayette	47901	14	Specialists - IN	4 in 5 miles	0	14	100.0	27.3	28.3	41.3	45.7
		47902	7	Specialists - IN	4 in 5 miles	0	7	100.0	27.2	28.4	41.5	45.8
		47903	4	Specialists - IN	4 in 5 miles	0	4	100.0	26.7	28.7	39.3	44.7
		47904	65	Specialists - IN	4 in 5 miles	0	65	100.0	28.1	28.7	41.0	44.6
		47905	215	Specialists - IN	4 in 5 miles	0	215	100.0	25.6	29.8	38.2	43.7
		47909	221	Specialists - IN	4 in 5 miles	0	221	100.0	24.0	25.9	38.0	48.6
	Lake Station	46405	75	Specialists - IN	4 in 5 miles	0	75	100.0	20.8	21.6	82.1	90.0
	Lakeville	46536	9	Specialists - IN	4 in 5 miles	0	9	100.0	54.0	64.6	65.6	69.8
	Lapel	46051	18	Specialists - IN	4 in 5 miles	0	18	100.0	9.0	20.0	20.0	20.0
	Leo	46765	18	Specialists - IN	4 in 5 miles	0	18	100.0	7.8	16.9	18.4	23.4
	Leroy	46355	4	Specialists - IN	4 in 5 miles	0	4	100.0	16.3	17.2	73.2	75.4
	Lizton	46149	25	Specialists - IN	4 in 5 miles	0	25	100.0	16.3	18.7	19.3	19.5
	Lowell	46356	71	Specialists - IN	4 in 5 miles	0	71	100.0	13.6	14.6	71.4	73.8
	Markleville	46056	61	Specialists - IN	4 in 5 miles	0	61	100.0	16.6	28.8	28.8	28.8
	Merrillville	46410	243	Specialists - IN	4 in 5 miles	0	243	100.0	11.5	12.4	82.6	84.3
		46411	2	Specialists - IN	4 in 5 miles	0	2	100.0	10.8	11.7	81.8	83.3
	Michigan City	46360	672	Specialists - IN	4 in 5 miles	0	672	100.0	44.2	44.9	74.3	99.8

## Access Detail By Zip Code

March 2, 2021

Created for...

Blue Cross and Blue  
Shield of .....

Access Analysis

Network Analysis - Urban  
- IN

Distance Method

Estimated Driving  
Distance

Employee / Provider Groups

Urban Employees in  
Indiana (IN1L)

Specialists - IN

Employees Without Access												
State Abbr	City	Zip Code	Employee	Provider		Counts	Without Access		Average Distance			
			#	Group	Standard	#	#	%	1	2	3	4
IN	Michigan City	46361	4	Specialists - IN	4 in 5 miles	0	4	100.0	44.0	44.7	75.7	101.5
	Middlebury	46540	9	Specialists - IN	4 in 5 miles	0	9	100.0	56.7	57.0	59.6	62.7
	Mill Creek	46365	6	Specialists - IN	4 in 5 miles	0	6	100.0	52.5	53.4	60.8	83.9
	Mishawaka	46544	98	Specialists - IN	4 in 5 miles	0	98	100.0	64.0	70.0	72.7	73.6
		46545	69	Specialists - IN	4 in 5 miles	0	69	100.0	66.5	71.9	73.9	74.7
		46546	1	Specialists - IN	4 in 5 miles	0	1	100.0	64.3	71.2	72.5	73.5
	Monroeville	46773	18	Specialists - IN	4 in 5 miles	0	18	100.0	14.8	18.3	21.4	24.0
	Muncie	47302	146	Specialists - IN	4 in 5 miles	0	146	100.0	35.5	45.6	45.6	45.6
		47303	128	Specialists - IN	4 in 5 miles	0	128	100.0	38.8	48.3	48.3	48.3
		47304	231	Specialists - IN	4 in 5 miles	0	231	100.0	36.6	45.8	45.8	45.8
		47305	18	Specialists - IN	4 in 5 miles	0	18	100.0	37.0	46.7	46.7	46.7
		47307	2	Specialists - IN	4 in 5 miles	0	2	100.0	35.9	45.8	45.8	45.8
	Munster	46321	55	Specialists - IN	4 in 5 miles	0	55	100.0	8.4	9.0	89.5	90.5
	Nappanee	46550	31	Specialists - IN	4 in 5 miles	0	31	100.0	53.8	55.3	57.1	58.9
	Needham	46162	2	Specialists - IN	4 in 5 miles	0	2	100.0	10.9	10.9	11.4	12.0
	New Carlisle	46552	53	Specialists - IN	4 in 5 miles	0	53	100.0	58.2	59.0	67.4	85.9
	New Haven	46774	67	Specialists - IN	4 in 5 miles	0	67	100.0	7.4	8.9	12.2	13.9
	New Paris	46553	11	Specialists - IN	4 in 5 miles	0	11	100.0	50.0	54.2	56.1	58.9
	Noblesville	46060	396	Specialists - IN	4 in 5 miles	0	396	100.0	7.0	11.9	11.9	11.9
		46061	4	Specialists - IN	4 in 5 miles	0	4	100.0	7.9	11.3	11.3	11.3
		46062	304	Specialists - IN	4 in 5 miles	0	304	100.0	9.3	9.4	9.4	11.7
	North Liberty	46554	27	Specialists - IN	4 in 5 miles	0	27	100.0	55.6	59.0	60.1	75.7
	North Salem	46165	14	Specialists - IN	4 in 5 miles	0	14	100.0	21.4	24.3	25.4	25.7
	Osceola	46561	36	Specialists - IN	4 in 5 miles	0	36	100.0	66.7	68.6	73.1	74.5
	Pendleton	46064	229	Specialists - IN	4 in 5 miles	0	229	100.0	9.1	21.2	21.2	21.2
	Pittsboro	46167	106	Specialists - IN	4 in 5 miles	0	106	100.0	13.1	14.7	15.1	15.3
	Plainfield	46168	680	Specialists - IN	4 in 5 miles	1	680	100.0	2.3	8.1	8.2	16.9
	Portage	46368	344	Specialists - IN	4 in 5 miles	0	344	100.0	24.3	25.0	79.0	90.6
	Rolling Prairie	46371	28	Specialists - IN	4 in 5 miles	0	28	100.0	53.5	54.3	66.3	88.1
	Romney	47981	8	Specialists - IN	4 in 5 miles	0	8	100.0	21.3	24.4	31.6	49.9
	Saint John	46373	9	Specialists - IN	4 in 5 miles	0	9	100.0	2.7	3.6	82.3	84.0
	Schererville	46375	32	Specialists - IN	4 in 5 miles	0	32	100.0	6.4	7.4	85.0	85.8
	Selma	47383	29	Specialists - IN	4 in 5 miles	0	29	100.0	40.9	51.5	51.5	51.5
	Shelby	46377	1	Specialists - IN	4 in 5 miles	0	1	100.0	23.0	24.0	63.6	65.9
	Sheridan	46069	30	Specialists - IN	4 in 5 miles	0	30	100.0	13.5	14.3	14.5	16.0
	South Bend	46601	22	Specialists - IN	4 in 5 miles	0	22	100.0	64.5	69.1	70.0	74.5
		46613	24	Specialists - IN	4 in 5 miles	0	24	100.0	63.2	68.9	69.8	73.4
		46614	138	Specialists - IN	4 in 5 miles	0	138	100.0	61.1	68.6	69.5	71.8
		46615	57	Specialists - IN	4 in 5 miles	0	57	100.0	65.1	71.4	72.3	73.1
		46616	16	Specialists - IN	4 in 5 miles	0	16	100.0	66.0	69.2	70.1	76.0

## Access Detail By Zip Code

March 2, 2021

Created for...

Blue Cross and Blue  
Shield of .....

Access Analysis

Network Analysis - Urban  
- IN

Distance Method

Estimated Driving  
Distance

Employee / Provider Groups

Urban Employees in  
Indiana (IN1L)

Specialists - IN

Employees Without Access												
State Abbr	City	Zip Code	Employee	Provider		Counts	Without Access		Average Distance			
			#	Group	Standard	#	#	%	1	2	3	4
IN	South Bend	46617	46	Specialists - IN	4 in 5 miles	0	46	100.0	65.6	70.5	71.4	74.4
		46619	74	Specialists - IN	4 in 5 miles	0	74	100.0	63.6	65.6	66.5	76.7
		46624	4	Specialists - IN	4 in 5 miles	0	4	100.0	64.5	69.4	70.3	74.2
		46628	146	Specialists - IN	4 in 5 miles	0	146	100.0	66.4	67.9	68.9	78.1
		46634	1	Specialists - IN	4 in 5 miles	0	1	100.0	64.5	69.4	70.3	74.2
		46635	10	Specialists - IN	4 in 5 miles	0	10	100.0	67.6	72.5	73.4	74.8
		46637	43	Specialists - IN	4 in 5 miles	0	43	100.0	68.6	71.6	72.5	76.7
		46680	1	Specialists - IN	4 in 5 miles	0	1	100.0	61.8	68.4	69.4	72.5
		46699	1	Specialists - IN	4 in 5 miles	0	1	100.0	64.4	69.4	70.4	74.1
	Stilesville	46180	5	Specialists - IN	4 in 5 miles	0	5	100.0	14.0	14.0	18.4	24.7
	Summitville	46070	8	Specialists - IN	4 in 5 miles	0	8	100.0	34.1	44.6	45.6	45.6
	Trafalgar	46181	68	Specialists - IN	4 in 5 miles	0	68	100.0	10.8	14.4	14.4	21.0
	Union Mills	46382	36	Specialists - IN	4 in 5 miles	0	36	100.0	39.5	40.5	58.3	86.1
	Valparaiso	46383	207	Specialists - IN	4 in 5 miles	0	207	100.0	25.7	26.6	69.5	85.4
		46384	1	Specialists - IN	4 in 5 miles	0	1	100.0	24.3	25.3	69.3	84.1
		46385	258	Specialists - IN	4 in 5 miles	0	258	100.0	22.9	23.8	72.3	85.1
	Wakarusa	46573	11	Specialists - IN	4 in 5 miles	0	11	100.0	58.3	60.4	63.4	64.9
	Walkerton	46574	75	Specialists - IN	4 in 5 miles	0	75	100.0	49.8	54.6	56.2	75.4
	Wanatah	46390	35	Specialists - IN	4 in 5 miles	0	35	100.0	33.1	34.2	60.3	83.5
		47906	229	Specialists - IN	4 in 5 miles	0	229	100.0	27.8	32.2	43.7	46.1
	West Lafayette	47996	3	Specialists - IN	4 in 5 miles	0	3	100.0	28.3	31.4	44.1	44.5
		46183	3	Specialists - IN	4 in 5 miles	0	3	100.0	6.9	7.0	9.1	10.9
	West Newton	46074	359	Specialists - IN	4 in 5 miles	0	352	98.1	4.7	4.7	4.7	7.5
	Westfield	47992	4	Specialists - IN	4 in 5 miles	0	4	100.0	14.9	31.6	41.0	54.9
	Westville	46391	203	Specialists - IN	4 in 5 miles	0	203	100.0	34.8	35.6	67.3	91.7
	Wheeler	46393	4	Specialists - IN	4 in 5 miles	0	4	100.0	20.4	21.2	76.5	86.2
	Whiteland	46184	196	Specialists - IN	4 in 5 miles	0	196	100.0	4.4	4.8	6.3	7.3
	Whiting	46394	18	Specialists - IN	4 in 5 miles	0	18	100.0	17.1	17.4	96.2	98.3
	Woodburn	46797	13	Specialists - IN	4 in 5 miles	0	13	100.0	15.3	19.2	20.3	24.3
	Yoder	46798	6	Specialists - IN	4 in 5 miles	0	6	100.0	6.4	9.1	10.4	19.3
	Yorktown	47396	76	Specialists - IN	4 in 5 miles	0	76	100.0	32.2	41.6	41.6	41.6
	Zanesville	46799	10	Specialists - IN	4 in 5 miles	0	10	100.0	9.9	14.9	16.4	24.8
	Grand To...		30,879	Specialists - IN	4 in 5 miles	22	28,638	92.7	13.9	16.9	25.0	28.5



**Employee / Provider Groups**  
**Urban Employees in**  
**Indiana (IN1L)**  
**Hospitals - IN**

[illegible]



# Access Detail By Zip Code

March 2, 2021

Created for...

Blue Cross and Blue  
Shield of .....

Access Analysis

Network Analysis - Urban  
- IN

Distance Method

Estimated Driving  
Distance

Employee / Provider Groups

Urban Employees in  
Indiana (IN1L)

Hospitals - IN

Employees With Access												
State Abbr	City	Zip Code	Employee	Provider		Counts	With Access		Average Distance			
			#	Group	Standard	#	#	%	1	2	3	4
IN	Avon	46123	538	Hospitals - IN	2 in 10 miles	1	538	100.0	3.0	5.2	12.2	18.8
	Bargersville	46106	100	Hospitals - IN	2 in 10 miles	0	4	4.0	9.3	9.5	13.6	21.3
	Battle Ground	47920	13	Hospitals - IN	2 in 10 miles	0	7	53.8	7.8	8.4	8.6	32.2
	Beech Grove	46107	189	Hospitals - IN	2 in 10 miles	0	189	100.0	5.1	5.4	14.2	14.9
	Bristol	46507	7	Hospitals - IN	2 in 10 miles	0	2	28.6	8.8	8.8	8.8	15.2
	Brownsburg	46112	581	Hospitals - IN	2 in 10 miles	0	331	57.0	6.1	8.7	13.8	14.7
	Camby	46113	269	Hospitals - IN	2 in 10 miles	0	234	87.0	4.1	7.5	10.0	13.1
	Carmel	46032	409	Hospitals - IN	2 in 10 miles	2	409	100.0	1.8	2.6	3.9	6.1
		46033	321	Hospitals - IN	2 in 10 miles	0	321	100.0	3.5	4.5	5.4	6.0
		46082	2	Hospitals - IN	2 in 10 miles	0	2	100.0	2.6	3.1	3.5	5.6
	Cedar Lake	46303	15	Hospitals - IN	2 in 10 miles	0	1	6.7	6.9	7.7	9.9	15.3
	Chesterton	46304	171	Hospitals - IN	2 in 10 miles	0	2	1.2	9.1	9.2	27.5	30.3
	Clayton	46118	101	Hospitals - IN	2 in 10 miles	0	7	6.9	8.1	9.4	12.1	20.7
	Crown Point	46307	174	Hospitals - IN	2 in 10 miles	1	27	15.5	6.6	8.1	10.3	15.6
	Danville	46122	197	Hospitals - IN	2 in 10 miles	0	44	22.3	6.9	9.0	15.8	22.7
	Dayton	47941	10	Hospitals - IN	2 in 10 miles	0	10	100.0	4.8	5.0	9.2	25.9
	Dyer	46311	14	Hospitals - IN	2 in 10 miles	1	14	100.0	1.6	3.4	8.6	14.2
	East Chicago	46312	42	Hospitals - IN	2 in 10 miles	0	30	71.4	3.8	8.3	11.6	20.1
	Elkhart	46514	70	Hospitals - IN	2 in 10 miles	3	70	100.0	4.1	4.1	4.2	10.8
		46515	4	Hospitals - IN	2 in 10 miles	0	4	100.0	1.3	1.3	1.3	12.2
		46516	60	Hospitals - IN	2 in 10 miles	0	60	100.0	3.0	3.1	3.1	13.4
		46517	53	Hospitals - IN	2 in 10 miles	0	53	100.0	3.9	4.1	4.1	14.2
	Evansville	47711	118	Hospitals - IN	2 in 10 miles	0	3	2.5	2.2	9.9	17.1	27.6
		47713	45	Hospitals - IN	2 in 10 miles	0	7	15.6	3.0	9.9	20.1	28.8
		47714	174	Hospitals - IN	2 in 10 miles	1	168	96.6	1.6	8.4	18.4	29.3
		47715	129	Hospitals - IN	2 in 10 miles	0	111	86.0	2.8	7.5	15.4	29.3
	Fishers	46037	479	Hospitals - IN	2 in 10 miles	1	479	100.0	3.4	6.0	9.7	11.2
		46038	644	Hospitals - IN	2 in 10 miles	0	644	100.0	2.9	5.1	7.8	8.5
	Fort Wayne	46802	24	Hospitals - IN	2 in 10 miles	1	24	100.0	1.2	6.9	7.0	9.4
		46803	29	Hospitals - IN	2 in 10 miles	0	27	93.1	3.2	8.2	9.5	9.6
		46804	135	Hospitals - IN	2 in 10 miles	2	135	100.0	2.5	2.6	6.5	14.9
		46805	59	Hospitals - IN	2 in 10 miles	0	59	100.0	2.9	6.2	10.6	10.6
		46806	75	Hospitals - IN	2 in 10 miles	0	73	97.3	4.0	7.4	7.4	9.5
		46807	61	Hospitals - IN	2 in 10 miles	0	61	100.0	2.4	6.1	6.2	10.3
		46808	66	Hospitals - IN	2 in 10 miles	0	66	100.0	2.2	7.5	8.2	9.1
		46809	30	Hospitals - IN	2 in 10 miles	0	30	100.0	4.3	4.9	5.4	13.0
		46814	67	Hospitals - IN	2 in 10 miles	0	67	100.0	4.6	4.6	9.8	18.2
		46815	119	Hospitals - IN	2 in 10 miles	0	119	100.0	6.2	7.5	13.7	13.7
		46816	67	Hospitals - IN	2 in 10 miles	0	51	76.1	6.1	8.1	8.1	11.3
		46818	63	Hospitals - IN	2 in 10 miles	0	59	93.7	5.5	7.3	10.1	11.0

## Access Detail By Zip Code

March 2, 2021

Created for...

Blue Cross and Blue  
Shield of .....

Access Analysis

Network Analysis - Urban  
- IN

Distance Method

Estimated Driving  
Distance

Employee / Provider Groups

Urban Employees in  
Indiana (IN1L)

Hospitals - IN

Employees With Access												
State Abbr	City	Zip Code	Employee	Provider		Counts	With Access		Average Distance			
			#	Group	Standard	#	#	%	1	2	3	4
IN	Fort Wayne	46819	47	Hospitals - IN	2 in 10 miles	0	44	93.6	5.0	6.6	6.6	13.1
		46825	102	Hospitals - IN	2 in 10 miles	1	99	97.1	2.9	6.3	13.6	13.6
		46835	150	Hospitals - IN	2 in 10 miles	0	128	85.3	5.0	7.9	15.3	15.3
		46845	134	Hospitals - IN	2 in 10 miles	0	72	53.7	2.0	8.7	15.9	15.9
		46896	1	Hospitals - IN	2 in 10 miles	0	1	100.0	4.8	8.5	8.5	9.4
		46899	1	Hospitals - IN	2 in 10 miles	0	1	100.0	5.1	5.1	5.3	13.5
	Franklin	46131	381	Hospitals - IN	2 in 10 miles	0	50	13.1	8.3	8.6	18.7	26.2
		46404	71	Hospitals - IN	2 in 10 miles	0	22	31.0	8.7	9.5	12.6	13.3
	Gary	46406	59	Hospitals - IN	2 in 10 miles	0	55	93.2	7.2	8.9	11.9	14.4
		46408	77	Hospitals - IN	2 in 10 miles	0	29	37.7	7.3	9.6	10.7	12.9
		46409	33	Hospitals - IN	2 in 10 miles	0	1	3.0	9.7	10.0	11.4	15.2
		46526	53	Hospitals - IN	2 in 10 miles	0	4	7.5	9.2	9.4	9.4	20.0
	Goshen	46528	43	Hospitals - IN	2 in 10 miles	0	8	18.6	8.4	8.6	8.7	19.0
		46530	108	Hospitals - IN	2 in 10 miles	1	86	79.6	3.2	8.0	11.7	11.8
	Granger	46142	478	Hospitals - IN	2 in 10 miles	0	478	100.0	5.5	5.7	11.3	16.8
		46143	873	Hospitals - IN	2 in 10 miles	0	762	87.3	5.2	5.5	13.5	20.0
	Greenwood	46319	50	Hospitals - IN	2 in 10 miles	0	50	100.0	5.2	7.7	10.2	12.3
		46320	24	Hospitals - IN	2 in 10 miles	1	24	100.0	1.2	5.6	8.7	20.6
	Hammond	46323	74	Hospitals - IN	2 in 10 miles	0	74	100.0	5.2	6.5	9.8	16.7
		46324	53	Hospitals - IN	2 in 10 miles	0	53	100.0	2.8	4.0	7.0	19.1
		46327	21	Hospitals - IN	2 in 10 miles	0	21	100.0	1.9	6.8	10.0	21.8
		46322	36	Hospitals - IN	2 in 10 miles	0	36	100.0	3.4	6.6	7.9	14.7
	Highland	46201	340	Hospitals - IN	2 in 10 miles	0	168	49.4	9.2	9.5	10.6	13.5
		46202	212	Hospitals - IN	2 in 10 miles	0	58	27.4	9.2	9.4	10.3	11.5
	Indianapolis	46203	394	Hospitals - IN	2 in 10 miles	0	348	88.3	7.8	8.1	12.6	14.3
		46205	433	Hospitals - IN	2 in 10 miles	0	409	94.5	8.0	8.5	8.6	9.5
		46208	262	Hospitals - IN	2 in 10 miles	0	262	100.0	7.2	7.4	8.5	10.4
		46214	395	Hospitals - IN	2 in 10 miles	0	271	68.6	5.1	8.9	12.2	13.0
		46216	37	Hospitals - IN	2 in 10 miles	0	11	29.7	7.2	9.9	12.6	12.9
		46217	629	Hospitals - IN	2 in 10 miles	0	624	99.2	6.5	6.7	11.6	13.4
		46218	215	Hospitals - IN	2 in 10 miles	0	29	13.5	8.7	9.7	9.9	10.5
		46219	533	Hospitals - IN	2 in 10 miles	0	191	35.8	8.8	9.2	10.3	15.1
		46220	679	Hospitals - IN	2 in 10 miles	0	677	99.7	4.9	7.2	7.3	7.7
		46221	325	Hospitals - IN	2 in 10 miles	0	194	59.7	7.6	9.4	10.8	11.5
		46222	230	Hospitals - IN	2 in 10 miles	0	223	97.0	7.8	8.7	9.9	11.9
		46224	404	Hospitals - IN	2 in 10 miles	0	299	74.0	7.1	9.3	10.6	12.1
		46225	74	Hospitals - IN	2 in 10 miles	0	24	32.4	9.4	9.6	11.6	12.3
		46226	402	Hospitals - IN	2 in 10 miles	0	22	5.5	5.2	9.8	9.9	10.1
		46227	601	Hospitals - IN	2 in 10 miles	0	601	100.0	4.5	4.8	13.7	15.5
		46228	254	Hospitals - IN	2 in 10 miles	0	254	100.0	4.5	5.2	8.5	10.3

## Access Detail By Zip Code

March 2, 2021

Created for...

Blue Cross and Blue  
Shield of .....

Access Analysis

Network Analysis - Urban  
- IN

Distance Method

Estimated Driving  
Distance

Employee / Provider Groups

Urban Employees in  
Indiana (IN1L)

Hospitals - IN

Employees With Access												
State Abbr	City	Zip Code	Employee	Provider		Counts	With Access		Average Distance			
			#	Group	Standard	#	#	%	1	2	3	4
IN	Indianapolis	46231	172	Hospitals - IN	2 in 10 miles	0	172	100.0	3.0	4.7	10.3	16.2
		46234	457	Hospitals - IN	2 in 10 miles	0	388	84.9	3.8	7.6	12.6	13.9
		46235	377	Hospitals - IN	2 in 10 miles	0	10	2.7	9.1	9.3	11.2	14.8
		46236	440	Hospitals - IN	2 in 10 miles	0	399	90.7	7.2	8.4	9.7	12.9
		46237	584	Hospitals - IN	2 in 10 miles	2	584	100.0	2.8	3.1	16.1	17.1
		46239	600	Hospitals - IN	2 in 10 miles	0	434	72.3	7.5	7.8	15.9	18.9
		46240	215	Hospitals - IN	2 in 10 miles	0	215	100.0	2.6	4.0	4.5	5.0
		46241	295	Hospitals - IN	2 in 10 miles	0	285	96.6	6.1	8.2	12.3	13.3
		46242	3	Hospitals - IN	2 in 10 miles	0	3	100.0	6.4	7.8	12.9	13.9
		46247	8	Hospitals - IN	2 in 10 miles	0	8	100.0	4.7	5.0	14.1	15.9
		46250	308	Hospitals - IN	2 in 10 miles	1	308	100.0	1.5	6.8	7.3	7.5
		46253	3	Hospitals - IN	2 in 10 miles	0	3	100.0	8.7	8.8	9.6	12.4
		46254	578	Hospitals - IN	2 in 10 miles	0	576	99.7	7.1	8.0	10.0	11.9
		46256	353	Hospitals - IN	2 in 10 miles	0	343	97.2	3.9	7.6	9.0	9.7
		46259	215	Hospitals - IN	2 in 10 miles	0	215	100.0	5.1	5.4	19.6	20.6
		46260	379	Hospitals - IN	2 in 10 miles	2	379	100.0	1.7	2.1	4.1	6.0
		46268	314	Hospitals - IN	2 in 10 miles	0	314	100.0	2.3	3.0	6.5	8.4
		46278	138	Hospitals - IN	2 in 10 miles	0	138	100.0	5.6	6.3	9.6	11.3
		46280	73	Hospitals - IN	2 in 10 miles	0	73	100.0	1.6	3.1	3.9	5.0
	La Porte	46350	502	Hospitals - IN	2 in 10 miles	0	52	10.4	7.7	8.9	29.9	35.4
	Lafayette	47901	14	Hospitals - IN	2 in 10 miles	0	14	100.0	1.0	4.3	4.5	25.0
		47902	7	Hospitals - IN	2 in 10 miles	0	7	100.0	1.2	4.4	4.6	24.9
		47903	4	Hospitals - IN	2 in 10 miles	0	4	100.0	2.1	2.3	2.5	25.4
		47904	65	Hospitals - IN	2 in 10 miles	1	65	100.0	0.9	4.2	4.4	25.8
		47905	215	Hospitals - IN	2 in 10 miles	2	203	94.4	2.9	3.4	4.5	26.1
		47909	221	Hospitals - IN	2 in 10 miles	0	215	97.3	4.0	4.1	5.0	21.8
	Merrillville	46410	243	Hospitals - IN	2 in 10 miles	0	128	52.7	7.3	9.0	10.6	16.1
	Michigan City	46360	672	Hospitals - IN	2 in 10 miles	2	672	100.0	3.0	3.7	32.8	35.4
		46361	4	Hospitals - IN	2 in 10 miles	0	4	100.0	0.8	1.1	34.7	34.9
	Mishawaka	46544	98	Hospitals - IN	2 in 10 miles	0	96	98.0	5.9	7.4	10.2	10.2
		46545	69	Hospitals - IN	2 in 10 miles	0	69	100.0	3.9	5.6	9.2	9.3
		46546	1	Hospitals - IN	2 in 10 miles	0	1	100.0	5.2	6.4	10.6	10.6
	Munster	46321	55	Hospitals - IN	2 in 10 miles	1	55	100.0	1.8	4.4	5.9	17.0
	New Haven	46774	67	Hospitals - IN	2 in 10 miles	0	5	7.5	7.8	9.4	15.1	15.1
	Noblesville	46060	396	Hospitals - IN	2 in 10 miles	1	363	91.7	3.2	6.8	11.5	12.6
		46061	4	Hospitals - IN	2 in 10 miles	0	4	100.0	2.7	7.7	11.3	12.2
		46062	304	Hospitals - IN	2 in 10 miles	0	163	53.6	5.8	7.8	8.8	9.4
	Osceola	46561	36	Hospitals - IN	2 in 10 miles	0	36	100.0	5.5	5.6	5.6	7.7
	Pendleton	46064	229	Hospitals - IN	2 in 10 miles	0	75	32.8	6.5	9.4	14.7	18.6
	Plainfield	46168	680	Hospitals - IN	2 in 10 miles	1	674	99.1	2.8	6.1	8.5	18.7

## Access Detail By Zip Code

March 2, 2021

Created for...

Blue Cross and Blue  
Shield of .....

Access Analysis

Network Analysis - Urban  
- IN

Distance Method

Estimated Driving  
Distance

Employee / Provider Groups

Urban Employees in  
Indiana (IN1L)

Hospitals - IN

Employees With Access												
State Abbr	City	Zip Code	Employee	Provider		Counts	With Access		Average Distance			
			#	Group	Standard	#	#	%	1	2	3	4
IN	Saint John	46373	9	Hospitals - IN	2 in 10 miles	0	9	100.0	5.4	7.2	9.8	13.0
	Schererville	46375	32	Hospitals - IN	2 in 10 miles	0	32	100.0	4.2	6.1	10.0	12.7
	Sheridan	46069	30	Hospitals - IN	2 in 10 miles	0	1	3.3	9.7	10.0	11.9	12.8
	South Bend	46601	22	Hospitals - IN	2 in 10 miles	1	20	90.9	1.1	9.4	13.9	13.9
		46613	24	Hospitals - IN	2 in 10 miles	0	8	33.3	3.1	9.3	13.2	13.3
		46614	138	Hospitals - IN	2 in 10 miles	0	23	16.7	4.8	9.5	13.5	13.5
		46615	57	Hospitals - IN	2 in 10 miles	0	57	100.0	2.9	6.9	11.6	11.7
		46616	16	Hospitals - IN	2 in 10 miles	0	16	100.0	1.7	8.3	14.7	14.7
		46617	46	Hospitals - IN	2 in 10 miles	0	46	100.0	1.3	7.5	12.8	12.8
		46624	4	Hospitals - IN	2 in 10 miles	0	4	100.0	0.8	9.2	13.6	13.6
		46628	146	Hospitals - IN	2 in 10 miles	0	86	58.9	4.0	8.5	16.6	16.7
		46634	1	Hospitals - IN	2 in 10 miles	0	1	100.0	0.8	9.2	13.6	13.6
		46635	10	Hospitals - IN	2 in 10 miles	0	10	100.0	3.6	5.0	12.6	12.6
		46637	43	Hospitals - IN	2 in 10 miles	0	43	100.0	3.9	5.5	15.0	15.1
		46699	1	Hospitals - IN	2 in 10 miles	0	1	100.0	1.0	9.2	13.5	13.6
	Wakarusa	46573	11	Hospitals - IN	2 in 10 miles	0	1	9.1	9.7	9.7	9.8	17.9
	West Lafayette	47906	229	Hospitals - IN	2 in 10 miles	0	170	74.2	3.8	7.6	7.8	26.7
		47996	3	Hospitals - IN	2 in 10 miles	0	3	100.0	3.5	7.9	8.0	27.2
	West Newton	46183	3	Hospitals - IN	2 in 10 miles	0	3	100.0	7.0	8.6	10.9	11.0
	Westfield	46074	359	Hospitals - IN	2 in 10 miles	0	354	98.6	4.6	5.5	7.3	8.6
	Westville	46391	203	Hospitals - IN	2 in 10 miles	0	50	24.6	8.8	9.3	32.2	32.3
	Whiteland	46184	196	Hospitals - IN	2 in 10 miles	0	196	100.0	6.7	7.0	16.4	23.8
	Whiting	46394	18	Hospitals - IN	2 in 10 miles	0	8	44.4	5.1	9.9	13.1	23.9
	Yoder	46798	6	Hospitals - IN	2 in 10 miles	0	6	100.0	6.5	6.5	11.5	16.9
	Zanesville	46799	10	Hospitals - IN	2 in 10 miles	0	8	80.0	9.7	9.7	17.0	17.2
	Grand To...		26,027	Hospitals - IN	2 in 10 miles	30	20,213	77.7	4.7	6.3	11.2	14.6

## Access Summary By State Name

**L: Unique provider locations**

© 2021 Quest Analytics, LLC.

**Employee / Provider Groups**  
**Urban Employees in**  
**Indiana (IN1L)**  
**Hospitals - IN**

[illegible]

## Access Detail By Zip Code

March 2, 2021

Created for...

Blue Cross and Blue  
Shield of .....

Access Analysis

Network Analysis - Urban  
- IN

Distance Method

Estimated Driving  
Distance

Employee / Provider Groups

Urban Employees in  
Indiana (IN1L)

Hospitals - IN

Employees Without Access												
State Abbr	City	Zip Code	Employee	Provider		Counts	Without Access		Average Distance			
			#	Group	Standard	#	#	%	1	2	3	4
IN	Albany	47320	26	Hospitals - IN	2 in 10 miles	0	26	100.0	22.0	30.5	32.2	34.0
	Alexandria	46001	130	Hospitals - IN	2 in 10 miles	0	130	100.0	9.8	12.8	29.0	32.4
	Amo	46103	3	Hospitals - IN	2 in 10 miles	0	3	100.0	14.2	17.7	18.0	29.4
	Anderson	46011	303	Hospitals - IN	2 in 10 miles	0	303	100.0	4.0	16.0	18.1	20.6
		46012	232	Hospitals - IN	2 in 10 miles	0	232	100.0	3.6	19.6	22.2	24.8
		46013	281	Hospitals - IN	2 in 10 miles	0	281	100.0	3.0	17.1	20.0	22.0
		46016	143	Hospitals - IN	2 in 10 miles	1	143	100.0	1.1	18.8	19.9	21.7
		46017	84	Hospitals - IN	2 in 10 miles	0	84	100.0	5.1	21.9	23.4	25.5
		46018	1	Hospitals - IN	2 in 10 miles	0	1	100.0	2.0	17.9	18.1	20.6
	Arcadia	46030	19	Hospitals - IN	2 in 10 miles	0	19	100.0	13.2	15.0	16.7	18.0
	Atlanta	46031	18	Hospitals - IN	2 in 10 miles	0	18	100.0	12.8	16.2	18.8	20.5
	Bargersville	46106	100	Hospitals - IN	2 in 10 miles	0	96	96.0	12.2	12.9	15.0	21.6
	Battle Ground	47920	13	Hospitals - IN	2 in 10 miles	0	6	46.2	11.0	12.6	12.8	33.5
	Bristol	46507	7	Hospitals - IN	2 in 10 miles	0	5	71.4	11.1	11.2	11.2	17.4
	Brownsburg	46112	581	Hospitals - IN	2 in 10 miles	0	250	43.0	9.0	11.1	12.9	13.8
	Camby	46113	269	Hospitals - IN	2 in 10 miles	0	35	13.0	4.1	10.9	12.4	12.7
	Cedar Lake	46303	15	Hospitals - IN	2 in 10 miles	0	14	93.3	5.5	13.1	15.0	20.1
	Chesterton	46304	171	Hospitals - IN	2 in 10 miles	0	169	98.8	14.7	14.8	24.2	25.6
	Cicero	46034	63	Hospitals - IN	2 in 10 miles	0	63	100.0	9.9	13.9	15.2	16.0
	Clarks Hill	47930	10	Hospitals - IN	2 in 10 miles	0	10	100.0	15.5	15.6	19.1	21.5
	Clayton	46118	101	Hospitals - IN	2 in 10 miles	0	94	93.1	9.7	13.1	15.4	24.0
	Coatesville	46121	77	Hospitals - IN	2 in 10 miles	0	77	100.0	17.6	19.8	22.5	29.9
	Crown Point	46307	174	Hospitals - IN	2 in 10 miles	1	147	84.5	3.5	14.5	16.8	21.9
		46308	1	Hospitals - IN	2 in 10 miles	0	1	100.0	1.5	13.2	15.6	20.5
	Daleville	47334	14	Hospitals - IN	2 in 10 miles	0	14	100.0	8.9	24.5	26.7	28.7
	Danville	46122	197	Hospitals - IN	2 in 10 miles	0	153	77.7	10.5	12.6	19.5	24.7
	East Chicago	46312	42	Hospitals - IN	2 in 10 miles	0	12	28.6	6.0	10.5	13.7	19.6
	Eaton	47338	21	Hospitals - IN	2 in 10 miles	0	21	100.0	27.5	29.3	31.3	33.2
	Edinburgh	46124	89	Hospitals - IN	2 in 10 miles	0	89	100.0	24.6	24.8	34.7	37.0
	Elwood	46036	81	Hospitals - IN	2 in 10 miles	1	81	100.0	1.8	19.5	22.1	25.1
	Evansville	47708	4	Hospitals - IN	2 in 10 miles	0	4	100.0	4.2	11.7	19.7	27.3
		47710	86	Hospitals - IN	2 in 10 miles	0	86	100.0	6.9	14.3	18.5	24.9
		47711	118	Hospitals - IN	2 in 10 miles	0	115	97.5	5.0	12.6	16.4	25.4
		47712	129	Hospitals - IN	2 in 10 miles	0	129	100.0	8.7	16.0	23.7	28.3
		47713	45	Hospitals - IN	2 in 10 miles	0	38	84.4	3.4	10.9	19.8	27.9
		47714	174	Hospitals - IN	2 in 10 miles	1	6	3.4	2.8	10.5	18.6	27.7
		47715	129	Hospitals - IN	2 in 10 miles	0	18	14.0	3.7	10.3	14.1	26.8
		47719	1	Hospitals - IN	2 in 10 miles	0	1	100.0	6.2	13.7	20.3	26.4
		47720	61	Hospitals - IN	2 in 10 miles	0	61	100.0	11.8	18.5	21.4	24.2
		47725	125	Hospitals - IN	2 in 10 miles	0	125	100.0	9.4	15.8	16.6	21.6

# Access Detail By Zip Code

March 2, 2021

Created for...

Blue Cross and Blue  
Shield of .....

Access Analysis

Network Analysis - Urban  
- IN

Distance Method

Estimated Driving  
Distance

Employee / Provider Groups

Urban Employees in  
Indiana (IN1L)

Hospitals - IN

Employees Without Access												
State Abbr	City	Zip Code	Employee #	Provider Group	Standard	Counts #	Without Access		Average Distance			
							#	%	1	2	3	4
IN	Fort Wayne	46803	29	Hospitals - IN	2 in 10 miles	0	2	6.9	5.8	10.4	11.8	11.8
		46806	75	Hospitals - IN	2 in 10 miles	0	2	2.7	7.1	11.3	11.3	11.7
		46816	67	Hospitals - IN	2 in 10 miles	0	16	23.9	9.9	11.8	11.8	14.2
		46818	63	Hospitals - IN	2 in 10 miles	0	4	6.3	8.2	10.5	12.3	12.9
		46819	47	Hospitals - IN	2 in 10 miles	0	3	6.4	9.9	11.6	11.6	14.4
		46825	102	Hospitals - IN	2 in 10 miles	1	3	2.9	2.1	10.4	18.0	18.0
		46835	150	Hospitals - IN	2 in 10 miles	0	22	14.7	6.0	11.3	18.6	18.6
		46845	134	Hospitals - IN	2 in 10 miles	0	62	46.3	3.5	11.2	18.4	18.4
	Franklin	46131	381	Hospitals - IN	2 in 10 miles	0	331	86.9	12.9	13.2	23.2	30.1
	Frankton	46044	27	Hospitals - IN	2 in 10 miles	0	27	100.0	7.9	12.6	21.7	25.3
	Gary	46401	10	Hospitals - IN	2 in 10 miles	0	10	100.0	11.8	13.0	14.8	16.4
		46402	21	Hospitals - IN	2 in 10 miles	0	21	100.0	10.0	12.6	14.7	16.1
		46403	99	Hospitals - IN	2 in 10 miles	0	99	100.0	14.3	16.9	18.8	20.1
		46404	71	Hospitals - IN	2 in 10 miles	0	49	69.0	9.2	10.9	13.6	14.2
		46406	59	Hospitals - IN	2 in 10 miles	0	4	6.8	6.4	10.7	14.0	16.7
		46407	58	Hospitals - IN	2 in 10 miles	0	58	100.0	11.3	12.0	13.7	15.2
		46408	77	Hospitals - IN	2 in 10 miles	0	48	62.3	8.6	10.8	11.8	12.9
		46409	33	Hospitals - IN	2 in 10 miles	0	32	97.0	10.0	11.3	12.6	14.5
	Gaston	47342	29	Hospitals - IN	2 in 10 miles	0	29	100.0	19.9	23.0	34.3	38.2
	Goshen	46526	53	Hospitals - IN	2 in 10 miles	0	49	92.5	15.1	15.5	15.6	22.5
		46527	2	Hospitals - IN	2 in 10 miles	0	2	100.0	13.7	13.9	13.9	24.1
		46528	43	Hospitals - IN	2 in 10 miles	0	35	81.4	15.2	15.3	15.4	23.4
	Grabill	46741	8	Hospitals - IN	2 in 10 miles	0	8	100.0	8.8	17.3	24.3	24.3
	Granger	46530	108	Hospitals - IN	2 in 10 miles	1	22	20.4	3.2	10.6	11.2	11.3
	Greenwood	46143	873	Hospitals - IN	2 in 10 miles	0	111	12.7	10.2	11.2	11.6	18.0
	Hanna	46340	22	Hospitals - IN	2 in 10 miles	0	22	100.0	25.1	26.3	31.6	40.3
	Harlan	46743	13	Hospitals - IN	2 in 10 miles	0	13	100.0	11.6	19.8	26.6	26.6
	Hebron	46341	39	Hospitals - IN	2 in 10 miles	0	39	100.0	13.0	25.4	27.6	29.8
	Hoagland	46745	8	Hospitals - IN	2 in 10 miles	0	8	100.0	14.9	16.5	16.5	18.8
	Hobart	46342	191	Hospitals - IN	2 in 10 miles	0	191	100.0	13.1	14.4	15.3	18.1
	Huntertown	46748	21	Hospitals - IN	2 in 10 miles	0	21	100.0	7.2	11.9	16.6	16.6
	Indianapolis	46201	340	Hospitals - IN	2 in 10 miles	0	172	50.6	10.4	10.6	11.3	12.4
		46202	212	Hospitals - IN	2 in 10 miles	0	154	72.6	10.6	10.7	10.9	11.6
		46203	394	Hospitals - IN	2 in 10 miles	0	46	11.7	10.2	10.5	11.6	12.8
		46204	106	Hospitals - IN	2 in 10 miles	0	106	100.0	10.8	11.1	11.3	11.6
		46205	433	Hospitals - IN	2 in 10 miles	0	24	5.5	9.2	10.2	10.3	10.6
		46206	16	Hospitals - IN	2 in 10 miles	0	16	100.0	10.4	11.4	11.6	11.6
		46214	395	Hospitals - IN	2 in 10 miles	0	124	31.4	6.9	10.3	10.9	11.4
		46216	37	Hospitals - IN	2 in 10 miles	0	26	70.3	7.1	10.5	12.7	12.9
		46217	629	Hospitals - IN	2 in 10 miles	0	5	0.8	9.9	10.2	10.5	11.5



## Access Detail By Zip Code

March 2, 2021

Created for...

Blue Cross and Blue  
Shield of .....

Access Analysis

Network Analysis - Urban  
- IN

Distance Method

Estimated Driving  
Distance

Employee / Provider Groups

Urban Employees in  
Indiana (IN1L)

Hospitals - IN

Employees Without Access												
State Abbr	City	Zip Code	Employee	Provider		Counts	Without Access		Average Distance			
			#	Group	Standard	#	#	%	1	2	3	4
IN	Indianapolis	46218	215	Hospitals - IN	2 in 10 miles	0	186	86.5	8.5	10.9	11.1	12.1
		46219	533	Hospitals - IN	2 in 10 miles	0	342	64.2	10.2	11.7	12.0	15.3
		46220	679	Hospitals - IN	2 in 10 miles	0	2	0.3	4.3	10.1	10.3	10.4
		46221	325	Hospitals - IN	2 in 10 miles	0	131	40.3	8.8	10.6	11.1	11.6
		46222	230	Hospitals - IN	2 in 10 miles	0	7	3.0	7.0	10.2	10.7	11.2
		46224	404	Hospitals - IN	2 in 10 miles	0	105	26.0	6.6	10.3	10.8	11.5
		46225	74	Hospitals - IN	2 in 10 miles	0	50	67.6	10.4	10.9	11.4	12.1
		46226	402	Hospitals - IN	2 in 10 miles	0	380	94.5	6.7	11.8	12.4	12.6
		46229	312	Hospitals - IN	2 in 10 miles	0	312	100.0	13.0	14.2	14.7	15.6
		46234	457	Hospitals - IN	2 in 10 miles	0	69	15.1	6.7	10.3	10.7	11.4
		46235	377	Hospitals - IN	2 in 10 miles	0	367	97.3	10.1	12.1	13.7	15.5
		46236	440	Hospitals - IN	2 in 10 miles	0	41	9.3	8.3	10.4	12.3	13.8
		46239	600	Hospitals - IN	2 in 10 miles	0	166	27.7	11.9	12.2	15.1	17.8
		46241	295	Hospitals - IN	2 in 10 miles	0	10	3.4	7.4	10.3	10.7	11.5
		46254	578	Hospitals - IN	2 in 10 miles	0	2	0.3	7.3	10.3	10.9	11.2
		46256	353	Hospitals - IN	2 in 10 miles	0	10	2.8	4.5	10.3	10.4	10.5
		46277	1	Hospitals - IN	2 in 10 miles	0	1	100.0	11.1	11.3	11.6	11.7
	Ingalls	46048	44	Hospitals - IN	2 in 10 miles	0	44	100.0	8.1	12.8	15.3	16.6
		46345	5	Hospitals - IN	2 in 10 miles	0	5	100.0	21.7	23.0	30.7	37.6
		46346	18	Hospitals - IN	2 in 10 miles	0	18	100.0	24.4	25.6	33.3	36.8
		46347	41	Hospitals - IN	2 in 10 miles	0	41	100.0	21.7	28.6	30.2	30.7
	La Crosse	46348	10	Hospitals - IN	2 in 10 miles	0	10	100.0	27.6	28.0	28.6	34.9
		46350	502	Hospitals - IN	2 in 10 miles	0	450	89.6	15.3	16.5	27.1	33.6
	Lafayette	46352	1	Hospitals - IN	2 in 10 miles	0	1	100.0	15.2	16.4	27.0	33.9
		47905	215	Hospitals - IN	2 in 10 miles	2	12	5.6	12.4	12.6	13.8	30.0
		47909	221	Hospitals - IN	2 in 10 miles	0	6	2.7	12.0	12.2	13.0	17.4
	Lake Station	46405	75	Hospitals - IN	2 in 10 miles	0	75	100.0	14.4	15.6	16.5	17.6
		46536	9	Hospitals - IN	2 in 10 miles	0	9	100.0	12.5	20.3	24.4	24.4
	Lapel	46051	18	Hospitals - IN	2 in 10 miles	0	18	100.0	8.6	10.8	12.2	15.2
	Leo	46765	18	Hospitals - IN	2 in 10 miles	0	18	100.0	7.8	16.1	23.4	23.4
	Leroy	46355	4	Hospitals - IN	2 in 10 miles	0	4	100.0	7.1	21.1	23.5	28.2
	Lizton	46149	25	Hospitals - IN	2 in 10 miles	0	25	100.0	17.3	19.0	19.6	20.6
	Lowell	46356	71	Hospitals - IN	2 in 10 miles	0	71	100.0	9.2	17.9	19.9	24.8
	Markleville	46056	61	Hospitals - IN	2 in 10 miles	0	61	100.0	10.6	16.7	21.1	26.6
	Merrillville	46410	243	Hospitals - IN	2 in 10 miles	0	115	47.3	7.7	11.4	13.3	18.8
		46411	2	Hospitals - IN	2 in 10 miles	0	2	100.0	6.5	10.6	12.9	18.6
	Middlebury	46540	9	Hospitals - IN	2 in 10 miles	0	9	100.0	16.5	16.5	16.6	24.8
	Mill Creek	46365	6	Hospitals - IN	2 in 10 miles	0	6	100.0	20.0	22.6	23.6	27.4
	Mishawaka	46544	98	Hospitals - IN	2 in 10 miles	0	2	2.0	10.3	11.8	11.8	11.9
	Monroeville	46773	18	Hospitals - IN	2 in 10 miles	0	18	100.0	19.1	21.4	21.4	23.9

## Access Detail By Zip Code

March 2, 2021

Created for...

Blue Cross and Blue  
Shield of .....

Access Analysis

Network Analysis - Urban  
- IN

Distance Method

Estimated Driving  
Distance

Employee / Provider Groups

Urban Employees in  
Indiana (IN1L)

Hospitals - IN

Employees Without Access												
State Abbr	City	Zip Code	Employee	Provider		Counts	Without Access		Average Distance			
			#	Group	Standard	#	#	%	1	2	3	4
IN	Muncie	47302	146	Hospitals - IN	2 in 10 miles	0	146	100.0	18.9	22.8	28.5	35.6
		47303	128	Hospitals - IN	2 in 10 miles	0	128	100.0	21.5	23.8	27.1	38.2
		47304	231	Hospitals - IN	2 in 10 miles	0	231	100.0	20.0	23.7	26.1	36.6
		47305	18	Hospitals - IN	2 in 10 miles	0	18	100.0	20.6	22.7	27.2	37.0
		47307	2	Hospitals - IN	2 in 10 miles	0	2	100.0	19.4	22.8	27.6	35.9
	Nappanee	46550	31	Hospitals - IN	2 in 10 miles	0	31	100.0	16.8	16.9	16.9	21.3
	Needham	46162	2	Hospitals - IN	2 in 10 miles	0	2	100.0	11.7	12.0	22.3	27.1
	New Carlisle	46552	53	Hospitals - IN	2 in 10 miles	0	53	100.0	15.1	18.8	20.6	21.7
	New Haven	46774	67	Hospitals - IN	2 in 10 miles	0	62	92.5	8.1	12.3	13.6	13.8
	New Paris	46553	11	Hospitals - IN	2 in 10 miles	0	11	100.0	17.2	20.1	20.2	20.3
	Noblesville	46060	396	Hospitals - IN	2 in 10 miles	1	33	8.3	7.3	10.8	13.0	13.9
		46062	304	Hospitals - IN	2 in 10 miles	0	141	46.4	8.2	11.3	12.3	12.7
	North Liberty	46554	27	Hospitals - IN	2 in 10 miles	0	27	100.0	16.7	24.5	27.4	27.4
	North Salem	46165	14	Hospitals - IN	2 in 10 miles	0	14	100.0	20.5	22.9	25.3	26.0
	Pendleton	46064	229	Hospitals - IN	2 in 10 miles	0	154	67.2	8.3	11.8	15.1	21.2
	Pittsboro	46167	106	Hospitals - IN	2 in 10 miles	0	106	100.0	12.6	14.2	15.4	16.4
	Plainfield	46168	680	Hospitals - IN	2 in 10 miles	1	6	0.9	6.4	10.4	11.0	21.4
	Portage	46368	344	Hospitals - IN	2 in 10 miles	0	344	100.0	18.0	19.0	19.9	20.6
	Rolling Prairie	46371	28	Hospitals - IN	2 in 10 miles	0	28	100.0	16.6	17.9	20.0	25.3
	Romney	47981	8	Hospitals - IN	2 in 10 miles	0	8	100.0	12.5	13.7	13.9	14.8
	Selma	47383	29	Hospitals - IN	2 in 10 miles	0	29	100.0	16.4	25.0	34.2	39.5
	Shelby	46377	1	Hospitals - IN	2 in 10 miles	0	1	100.0	14.5	26.5	27.1	28.9
	Sheridan	46069	30	Hospitals - IN	2 in 10 miles	0	29	96.7	14.7	15.0	16.7	17.1
	South Bend	46601	22	Hospitals - IN	2 in 10 miles	1	2	9.1	1.8	10.2	14.2	14.3
		46613	24	Hospitals - IN	2 in 10 miles	0	16	66.7	2.7	11.1	14.9	14.9
		46614	138	Hospitals - IN	2 in 10 miles	0	115	83.3	5.7	12.6	16.4	16.4
		46619	74	Hospitals - IN	2 in 10 miles	0	74	100.0	5.0	13.1	17.7	17.7
		46628	146	Hospitals - IN	2 in 10 miles	0	60	41.1	5.9	11.3	18.6	18.7
		46680	1	Hospitals - IN	2 in 10 miles	0	1	100.0	3.5	11.8	15.5	15.5
	Stilesville	46180	5	Hospitals - IN	2 in 10 miles	0	5	100.0	14.0	19.2	23.1	28.2
	Summitville	46070	8	Hospitals - IN	2 in 10 miles	0	8	100.0	14.0	18.2	31.5	34.3
	Trafalgar	46181	68	Hospitals - IN	2 in 10 miles	0	68	100.0	20.5	20.8	24.5	30.5
	Union Mills	46382	36	Hospitals - IN	2 in 10 miles	0	36	100.0	20.9	22.1	33.1	36.2
	Valparaiso	46383	207	Hospitals - IN	2 in 10 miles	0	207	100.0	19.7	20.9	22.3	25.6
		46384	1	Hospitals - IN	2 in 10 miles	0	1	100.0	19.4	22.4	22.7	25.1
		46385	258	Hospitals - IN	2 in 10 miles	0	258	100.0	18.4	21.9	22.7	24.2
	Wakarusa	46573	11	Hospitals - IN	2 in 10 miles	0	10	90.9	12.2	12.2	12.2	18.3
	Walkerton	46574	75	Hospitals - IN	2 in 10 miles	0	75	100.0	25.0	31.7	33.8	34.7
	Wanatah	46390	35	Hospitals - IN	2 in 10 miles	0	35	100.0	20.0	20.7	26.1	34.9
	West Lafayette	47906	229	Hospitals - IN	2 in 10 miles	0	59	25.8	7.7	11.9	12.0	27.9

**March 2, 2021**

**Created for...**

**Blue Cross and Blue  
Shield of .....**

## Access Analysis

## Network Analysis - Urban - IN

### Distance Method

### Estimated Driving Distance

### Employee / Provider Groups

### Urban Employees in Indiana (IN1L)

## Hospitals - IN

[illegible]

*Rural/Mixed Employees*

---

## Access Summary By State Name

**March 2, 2021**

**Created for...**

**Blue Cross and Blue Shield of .....**

## Access Analysis

## Network Analysis - Rural/Mixed - IN

### Distance Method

### Estimated Driving Distance

### Employee Group

### Rural/Mixed Employees in Indiana (IN1L)

**Provider Group**

### Adult PCPs - IN

**<sup>1</sup> Provider counts represent:**

### #: Provider access points

**L: Unique provider locations**

[illegible]

## Access Detail By State Name

**Created for...**  
**Blue Cross and Blue**  
**Shield of .....**

**Access Analysis**  
**Network Analysis -**  
**Rural/Mixed - IN**

**Distance Method**  
**Estimated Driving**  
**Distance**

**Employee / Provider Groups**  
**Rural/Mixed Employees in**  
**Indiana (IN1L)**  
**Adult PCPs - IN**

[illegible]

## Access Detail By Zip Code

March 2, 2021

Created for...

Blue Cross and Blue  
Shield of .....

Access Analysis

Network Analysis -  
Rural/Mixed - IN

Distance Method

Estimated Driving  
Distance

Employee / Provider Groups

Rural/Mixed Employees in  
Indiana (IN1L)

Adult PCPs - IN

Employees With Access												
State Abbr	City	Zip Code	Employee	Provider		Counts	With Access		Average Distance			
			#	Group	Standard	#	#	%	1	2	3	4
IN	Auburn	46706	98	Adult PCPs - IN	4 in 10 miles	1	4	4.1	5.3	7.7	7.9	7.9
	Bedford	47421	167	Adult PCPs - IN	4 in 10 miles	15	154	92.2	3.4	3.4	3.4	3.4
	Berne	46711	18	Adult PCPs - IN	4 in 10 miles	1	1	5.6	6.1	8.9	8.9	8.9
	Boggstown	46110	3	Adult PCPs - IN	4 in 10 miles	0	2	66.7	9.4	9.4	9.4	9.4
	Boonville	47601	105	Adult PCPs - IN	4 in 10 miles	11	105	100.0	2.6	2.6	2.6	2.6
	Boston	47324	6	Adult PCPs - IN	4 in 10 miles	0	6	100.0	8.4	8.4	8.4	8.8
	Bremen	46506	28	Adult PCPs - IN	4 in 10 miles	0	4	14.3	7.3	7.4	7.9	8.0
	Brooklyn	46111	3	Adult PCPs - IN	4 in 10 miles	0	3	100.0	5.4	5.4	5.4	5.4
	Brownstown	47220	81	Adult PCPs - IN	4 in 10 miles	0	2	2.5	7.7	9.1	9.1	9.1
	Bruceville	47516	30	Adult PCPs - IN	4 in 10 miles	0	5	16.7	8.0	8.5	8.5	8.5
	Bunker Hill	46914	31	Adult PCPs - IN	4 in 10 miles	0	26	83.9	7.7	7.7	7.7	7.7
	Centerville	47330	88	Adult PCPs - IN	4 in 10 miles	1	81	92.0	1.6	6.3	6.4	6.4
	Chandler	47610	41	Adult PCPs - IN	4 in 10 miles	0	41	100.0	4.0	4.0	4.0	4.1
	Charlottesville	46117	8	Adult PCPs - IN	4 in 10 miles	0	7	87.5	8.7	8.7	8.7	8.7
	Claypool	46510	23	Adult PCPs - IN	4 in 10 miles	0	8	34.8	7.6	7.6	7.6	7.6
	Colfax	46035	17	Adult PCPs - IN	4 in 10 miles	0	1	5.9	9.4	9.4	9.4	9.4
	Crawfordsville	47933	293	Adult PCPs - IN	4 in 10 miles	52	285	97.3	2.4	2.8	3.0	3.0
	Crothersville	47229	20	Adult PCPs - IN	4 in 10 miles	0	1	5.0	8.3	9.7	9.7	9.7
	Darlington	47940	26	Adult PCPs - IN	4 in 10 miles	0	9	34.6	8.8	9.4	9.4	9.4
	Decatur	46733	128	Adult PCPs - IN	4 in 10 miles	0	5	3.9	7.8	7.8	7.8	7.8
	Decker	47524	11	Adult PCPs - IN	4 in 10 miles	0	7	63.6	9.2	9.2	9.2	9.2
	Denver	46926	23	Adult PCPs - IN	4 in 10 miles	0	15	65.2	7.8	7.8	7.8	7.8
	Elberfeld	47613	20	Adult PCPs - IN	4 in 10 miles	0	11	55.0	8.8	9.1	9.1	9.5
	Etna Green	46524	11	Adult PCPs - IN	4 in 10 miles	0	2	18.2	8.4	8.4	9.5	9.5
	Fairland	46126	55	Adult PCPs - IN	4 in 10 miles	0	28	50.9	7.3	7.3	7.3	8.8
	Flat Rock	47234	12	Adult PCPs - IN	4 in 10 miles	0	11	91.7	7.6	7.8	7.8	7.8
	Fortville	46040	183	Adult PCPs - IN	4 in 10 miles	0	183	100.0	5.3	6.1	6.1	6.2
	Fountain City	47341	15	Adult PCPs - IN	4 in 10 miles	0	6	40.0	7.2	8.2	8.3	8.9
	Fountaintown	46130	43	Adult PCPs - IN	4 in 10 miles	0	27	62.8	7.9	7.9	7.9	8.5
	Frankfort	46041	101	Adult PCPs - IN	4 in 10 miles	9	94	93.1	3.3	3.3	3.3	3.3
	Galveston	46932	66	Adult PCPs - IN	4 in 10 miles	0	40	60.6	7.7	7.7	7.8	7.8
	Garrett	46738	42	Adult PCPs - IN	4 in 10 miles	0	1	2.4	8.0	8.0	8.2	8.4
	Greenfield	46140	646	Adult PCPs - IN	4 in 10 miles	12	645	99.8	3.2	3.2	3.3	3.3
	Greens Fork	47345	18	Adult PCPs - IN	4 in 10 miles	0	5	27.8	5.3	8.5	8.7	8.8
	Greensboro	47344	4	Adult PCPs - IN	4 in 10 miles	0	4	100.0	9.6	9.6	9.6	9.6
	Greentown	46936	63	Adult PCPs - IN	4 in 10 miles	1	17	27.0	1.6	9.1	9.1	9.1
	Hagerstown	47346	54	Adult PCPs - IN	4 in 10 miles	0	2	3.7	9.9	9.9	9.9	9.9
	Huntington	46750	162	Adult PCPs - IN	4 in 10 miles	1	35	21.6	4.9	7.2	7.3	7.7
	Kirklin	46050	10	Adult PCPs - IN	4 in 10 miles	0	1	10.0	7.8	7.8	7.8	7.8
	Kokomo	46901	290	Adult PCPs - IN	4 in 10 miles	24	274	94.5	2.6	2.7	2.8	2.9

## Access Detail By Zip Code

March 2, 2021

Created for...

Blue Cross and Blue  
Shield of .....

Access Analysis

Network Analysis -  
Rural/Mixed - IN

Distance Method

Estimated Driving  
Distance

Employee / Provider Groups

Rural/Mixed Employees in  
Indiana (IN1L)

Adult PCPs - IN

Employees With Access												
State Abbr	City	Zip Code	Employee	Provider		Counts	With Access		Average Distance			
			#	Group	Standard	#	#	%	1	2	3	4
IN	Kokomo	46902	277	Adult PCPs - IN	4 in 10 miles	23	277	100.0	1.8	1.9	1.9	1.9
	Ladoga	47954	46	Adult PCPs - IN	4 in 10 miles	0	2	4.3	6.8	6.8	6.8	6.8
	Lagro	46941	4	Adult PCPs - IN	4 in 10 miles	0	4	100.0	7.7	7.7	7.9	7.9
	Lake Cicott	46942	3	Adult PCPs - IN	4 in 10 miles	0	3	100.0	9.7	9.7	9.7	9.7
	Laketon	46943	3	Adult PCPs - IN	4 in 10 miles	0	3	100.0	5.5	5.5	5.5	5.5
	Lebanon	46052	183	Adult PCPs - IN	4 in 10 miles	12	180	98.4	2.4	2.4	3.3	3.3
	Leesburg	46538	7	Adult PCPs - IN	4 in 10 miles	0	7	100.0	4.6	6.7	6.8	7.7
	Liberty Mills	46946	4	Adult PCPs - IN	4 in 10 miles	0	4	100.0	0.5	0.5	0.5	0.5
	Linden	47955	17	Adult PCPs - IN	4 in 10 miles	0	12	70.6	8.7	8.7	8.7	8.7
	Logansport	46947	728	Adult PCPs - IN	4 in 10 miles	32	710	97.5	2.7	3.1	3.1	3.1
	Lucerne	46950	12	Adult PCPs - IN	4 in 10 miles	0	9	75.0	8.5	8.6	8.6	8.6
	Lynnville	47619	8	Adult PCPs - IN	4 in 10 miles	1	1	12.5	5.8	6.7	6.7	6.7
	Macy	46951	29	Adult PCPs - IN	4 in 10 miles	0	2	6.9	9.7	9.7	9.7	9.7
	Markle	46770	4	Adult PCPs - IN	4 in 10 miles	3	2	50.0	4.2	4.2	4.2	8.6
	Martinsville	46151	409	Adult PCPs - IN	4 in 10 miles	2	75	18.3	7.2	8.0	8.6	8.6
	McCordsville	46055	191	Adult PCPs - IN	4 in 10 miles	0	191	100.0	4.2	5.2	5.2	5.2
	Mexico	46958	7	Adult PCPs - IN	4 in 10 miles	0	7	100.0	5.1	5.1	5.1	5.1
	Miami	46959	10	Adult PCPs - IN	4 in 10 miles	0	10	100.0	9.4	9.4	9.4	9.4
	Middletown	47356	92	Adult PCPs - IN	4 in 10 miles	2	92	100.0	2.5	2.5	5.5	5.6
	Milford	46542	14	Adult PCPs - IN	4 in 10 miles	0	9	64.3	6.7	6.7	9.2	9.2
	Milton	47357	6	Adult PCPs - IN	4 in 10 miles	0	6	100.0	6.0	6.5	7.5	7.5
	Mitchell	47446	54	Adult PCPs - IN	4 in 10 miles	1	37	68.5	2.2	8.4	8.4	8.4
	Monroe	46772	15	Adult PCPs - IN	4 in 10 miles	0	1	6.7	6.2	9.3	9.3	9.3
	Monrovia	46157	79	Adult PCPs - IN	4 in 10 miles	0	26	32.9	8.3	8.3	8.3	8.3
	Mooreland	47360	16	Adult PCPs - IN	4 in 10 miles	0	8	50.0	8.6	8.6	8.6	8.6
	Mooreville	46158	344	Adult PCPs - IN	4 in 10 miles	35	344	100.0	3.5	3.5	3.5	3.5
	Morristown	46161	16	Adult PCPs - IN	4 in 10 miles	0	4	25.0	7.9	7.9	7.9	7.9
	Mulberry	46058	3	Adult PCPs - IN	4 in 10 miles	0	1	33.3	8.3	8.3	8.3	8.4
	New Castle	47362	388	Adult PCPs - IN	4 in 10 miles	12	387	99.7	2.6	2.6	2.6	2.6
	New Market	47965	1	Adult PCPs - IN	4 in 10 miles	0	1	100.0	5.5	5.5	5.5	5.5
	New Palestine	46163	178	Adult PCPs - IN	4 in 10 miles	0	107	60.1	7.6	8.6	8.6	8.9
	New Richmond	47967	22	Adult PCPs - IN	4 in 10 miles	0	3	13.6	7.9	7.9	7.9	7.9
	New Ross	47968	13	Adult PCPs - IN	4 in 10 miles	0	3	23.1	9.7	9.7	9.7	9.7
	Newburgh	47630	201	Adult PCPs - IN	4 in 10 miles	13	201	100.0	1.8	1.8	1.8	2.3
	North Manchester	46962	41	Adult PCPs - IN	4 in 10 miles	4	41	100.0	3.1	3.1	3.1	3.1
	North Webster	46555	3	Adult PCPs - IN	4 in 10 miles	1	2	66.7	0.7	8.4	8.4	8.8
	Onward	46967	2	Adult PCPs - IN	4 in 10 miles	0	2	100.0	8.2	8.2	8.2	8.2
	Oolitic	47451	9	Adult PCPs - IN	4 in 10 miles	0	9	100.0	4.3	4.3	4.3	4.3
	Peru	46970	536	Adult PCPs - IN	4 in 10 miles	24	521	97.2	3.4	3.4	3.4	3.4
	Pierceton	46562	6	Adult PCPs - IN	4 in 10 miles	2	5	83.3	2.9	3.4	6.6	7.6



## Access Detail By Zip Code

March 2, 2021

Created for...

Blue Cross and Blue  
Shield of .....

Access Analysis

Network Analysis -  
Rural/Mixed - IN

Distance Method

Estimated Driving  
Distance

Employee / Provider Groups

Rural/Mixed Employees in  
Indiana (IN1L)

Adult PCPs - IN

Employees With Access												
State Abbr	City	Zip Code	Employee	Provider		Counts	With Access		Average Distance			
			#	Group	Standard	#	#	%	1	2	3	4
IN	Richmond	47374	528	Adult PCPs - IN	4 in 10 miles	6	528	100.0	2.0	2.3	2.4	2.9
		47375	8	Adult PCPs - IN	4 in 10 miles	0	8	100.0	0.2	0.2	0.2	1.1
	Roann	46974	14	Adult PCPs - IN	4 in 10 miles	0	3	21.4	8.4	8.5	8.9	9.4
		46783	49	Adult PCPs - IN	4 in 10 miles	9	49	100.0	3.8	3.8	3.8	3.8
	Roanoke	46065	14	Adult PCPs - IN	4 in 10 miles	0	1	7.1	10.0	10.0	10.0	10.0
		46978	54	Adult PCPs - IN	4 in 10 miles	0	13	24.1	9.3	9.3	9.3	9.3
	Royal Center	46979	16	Adult PCPs - IN	4 in 10 miles	2	15	93.8	2.1	2.1	7.0	7.0
		47274	205	Adult PCPs - IN	4 in 10 miles	8	189	92.2	2.2	2.8	2.8	2.8
	Russiaville	46176	321	Adult PCPs - IN	4 in 10 miles	0	4	1.2	9.3	9.3	9.3	9.3
		47384	46	Adult PCPs - IN	4 in 10 miles	0	8	17.4	8.8	8.8	9.7	9.8
	Shirley	46982	12	Adult PCPs - IN	4 in 10 miles	0	6	50.0	7.4	8.7	8.7	8.7
		47385	41	Adult PCPs - IN	4 in 10 miles	0	6	14.6	8.8	8.8	8.8	8.8
	Silver Lake	47386	13	Adult PCPs - IN	4 in 10 miles	0	11	84.6	7.6	7.8	8.0	8.0
		47462	23	Adult PCPs - IN	4 in 10 miles	0	4	17.4	8.9	8.9	9.0	9.0
	Spiceland	47387	17	Adult PCPs - IN	4 in 10 miles	0	7	41.2	8.6	8.6	8.6	8.6
		47388	3	Adult PCPs - IN	4 in 10 miles	0	3	100.0	8.4	8.4	8.4	8.4
	Springport	46567	30	Adult PCPs - IN	4 in 10 miles	2	1	3.3	3.1	5.5	5.5	10.0
		47637	6	Adult PCPs - IN	4 in 10 miles	0	1	16.7	9.1	9.1	9.1	9.1
	Springville	46071	19	Adult PCPs - IN	4 in 10 miles	0	8	42.1	7.6	7.6	7.6	7.6
		46988	9	Adult PCPs - IN	4 in 10 miles	0	1	11.1	8.5	9.3	9.4	9.4
	Straughn	46990	6	Adult PCPs - IN	4 in 10 miles	0	5	83.3	7.1	7.1	7.2	7.2
		47281	30	Adult PCPs - IN	4 in 10 miles	0	5	16.7	9.4	9.4	9.4	9.5
	Sulphur Springs	47591	335	Adult PCPs - IN	4 in 10 miles	29	331	98.8	2.3	2.6	2.7	2.7
		46992	167	Adult PCPs - IN	4 in 10 miles	5	148	88.6	2.8	3.0	3.3	3.7
	Syracuse	46994	84	Adult PCPs - IN	4 in 10 miles	0	36	42.9	7.1	7.9	7.9	7.9
		46792	35	Adult PCPs - IN	4 in 10 miles	2	1	2.9	5.1	5.1	9.2	9.2
	Tennyson	46580	61	Adult PCPs - IN	4 in 10 miles	31	60	98.4	3.3	3.3	3.6	3.6
		46581	5	Adult PCPs - IN	4 in 10 miles	0	5	100.0	2.3	2.3	2.4	2.4
	Thorntown	46582	29	Adult PCPs - IN	4 in 10 miles	0	29	100.0	3.6	3.8	3.9	4.0
		47990	17	Adult PCPs - IN	4 in 10 miles	0	16	94.1	8.4	8.5	8.5	8.5
	Twelve Mile	47392	10	Adult PCPs - IN	4 in 10 miles	0	10	100.0	5.3	6.2	6.3	6.7
		47597	22	Adult PCPs - IN	4 in 10 miles	0	1	4.5	6.1	9.1	9.6	9.6
	Urbana	46075	103	Adult PCPs - IN	4 in 10 miles	0	103	100.0	6.2	6.2	7.9	7.9
		46186	22	Adult PCPs - IN	4 in 10 miles	0	4	18.2	9.2	9.2	9.2	9.8
	Vallonia	47470	16	Adult PCPs - IN	4 in 10 miles	0	9	56.2	7.3	7.3	7.3	7.3
		47393	15	Adult PCPs - IN	4 in 10 miles	0	4	26.7	7.5	8.2	8.5	8.7
	Vincennes	46590	8	Adult PCPs - IN	4 in 10 miles	0	8	100.0	2.5	2.5	2.5	2.5
		46077	340	Adult PCPs - IN	4 in 10 miles	37	340	100.0	2.2	2.2	3.3	3.3
	Wabash											
	Walton											
	Warsaw											
	Waynetown											
	Webster											
	Wheatland											
	Whitestown											
	Wilkinson											
	Williams											
	Williamsburg											
	Winona Lake											
	Zionsville											
Grand To...			9,757	Adult PCPs - IN	4 in 10 miles	426	7,448	76.3	3.3	3.6	3.8	3.9

## Access Summary By State Name

**L: Unique provider locations**

© 2021 Quest Analytics, LLC.

**Employee / Provider Groups**  
**Rural/Mixed Employees in**  
**Indiana (IN1L)**  
**Adult PCPs - IN**

[illegible]

# Access Detail By Zip Code

March 2, 2021

Created for...

Blue Cross and Blue  
Shield of .....

Access Analysis

Network Analysis -  
Rural/Mixed - IN

Distance Method

Estimated Driving  
Distance

Employee / Provider Groups

Rural/Mixed Employees in  
Indiana (IN1L)

Adult PCPs - IN

Employees Without Access												
State Abbr	City	Zip Code	Employee	Provider		Counts	Without Access		Average Distance			
			#	Group	Standard	#	#	%	1	2	3	4
IN	Advance	46102	2	Adult PCPs - IN	4 in 10 miles	0	2	100.0	10.4	10.4	12.9	12.9
	Albion	46701	64	Adult PCPs - IN	4 in 10 miles	0	64	100.0	15.0	17.3	17.7	19.2
	Amboy	46911	17	Adult PCPs - IN	4 in 10 miles	0	17	100.0	11.0	14.7	14.7	15.2
	Andrews	46702	20	Adult PCPs - IN	4 in 10 miles	0	20	100.0	8.8	13.7	13.7	13.9
	Angola	46703	123	Adult PCPs - IN	4 in 10 miles	0	123	100.0	22.3	30.4	34.3	34.7
	Argos	46501	21	Adult PCPs - IN	4 in 10 miles	0	21	100.0	12.4	13.6	13.9	14.6
	Ashley	46705	8	Adult PCPs - IN	4 in 10 miles	0	8	100.0	11.7	21.9	24.8	24.8
	Auburn	46706	98	Adult PCPs - IN	4 in 10 miles	1	94	95.9	2.7	11.1	14.8	14.8
	Avilla	46710	25	Adult PCPs - IN	4 in 10 miles	0	25	100.0	9.1	15.1	15.1	18.2
	Bedford	47421	167	Adult PCPs - IN	4 in 10 miles	15	13	7.8	10.3	10.5	10.9	11.1
	Berne	46711	18	Adult PCPs - IN	4 in 10 miles	1	17	94.4	2.3	15.0	15.0	15.0
	Bicknell	47512	54	Adult PCPs - IN	4 in 10 miles	0	54	100.0	12.6	16.1	16.1	16.7
	Boggsstown	46110	3	Adult PCPs - IN	4 in 10 miles	0	1	33.3	11.2	11.2	11.2	11.2
	Bourbon	46504	4	Adult PCPs - IN	4 in 10 miles	0	4	100.0	11.3	11.3	14.6	14.6
	Bremen	46506	28	Adult PCPs - IN	4 in 10 miles	0	24	85.7	8.5	8.8	12.8	13.2
	Brownstown	47220	81	Adult PCPs - IN	4 in 10 miles	0	79	97.5	11.9	13.1	13.1	13.1
	Bruceville	47516	30	Adult PCPs - IN	4 in 10 miles	0	25	83.3	11.0	11.8	11.9	11.9
	Bunker Hill	46914	31	Adult PCPs - IN	4 in 10 miles	0	5	16.1	10.9	10.9	10.9	10.9
	Butler	46721	18	Adult PCPs - IN	4 in 10 miles	0	18	100.0	14.3	19.6	26.1	26.1
	Cambridge City	47327	86	Adult PCPs - IN	4 in 10 miles	0	86	100.0	10.3	11.5	11.7	12.5
	Centerville	47330	88	Adult PCPs - IN	4 in 10 miles	1	7	8.0	6.9	9.7	10.1	10.7
	Charlottesville	46117	8	Adult PCPs - IN	4 in 10 miles	0	1	12.5	10.6	10.6	10.6	10.6
	Claypool	46510	23	Adult PCPs - IN	4 in 10 miles	0	15	65.2	7.4	7.7	9.3	12.7
	Colfax	46035	17	Adult PCPs - IN	4 in 10 miles	0	16	94.1	13.1	13.1	13.1	13.1
	Converse	46919	24	Adult PCPs - IN	4 in 10 miles	0	24	100.0	10.6	11.5	12.9	16.1
	Corunna	46730	1	Adult PCPs - IN	4 in 10 miles	0	1	100.0	8.6	18.4	18.4	19.2
	Crawfordsville	47933	293	Adult PCPs - IN	4 in 10 miles	52	8	2.7	11.3	11.5	11.5	11.5
	Cromwell	46732	14	Adult PCPs - IN	4 in 10 miles	0	14	100.0	6.6	7.5	8.6	15.6
	Crothersville	47229	20	Adult PCPs - IN	4 in 10 miles	0	19	95.0	11.7	13.0	13.0	13.0
	Culver	46511	20	Adult PCPs - IN	4 in 10 miles	0	20	100.0	13.0	18.7	18.9	21.0
	Darlington	47940	26	Adult PCPs - IN	4 in 10 miles	0	17	65.4	12.0	12.7	12.7	12.7
	Decatur	46733	128	Adult PCPs - IN	4 in 10 miles	0	123	96.1	10.6	12.9	14.5	14.8
	Decker	47524	11	Adult PCPs - IN	4 in 10 miles	0	4	36.4	11.1	11.3	11.3	11.3
	Denver	46926	23	Adult PCPs - IN	4 in 10 miles	0	8	34.8	10.7	11.2	11.2	11.2
	Dublin	47335	14	Adult PCPs - IN	4 in 10 miles	0	14	100.0	12.2	13.0	13.1	14.0
	Dunreith	47337	9	Adult PCPs - IN	4 in 10 miles	0	9	100.0	12.9	12.9	12.9	12.9
	Economy	47339	10	Adult PCPs - IN	4 in 10 miles	0	10	100.0	14.1	15.1	15.3	15.3
	Edwardsport	47528	19	Adult PCPs - IN	4 in 10 miles	0	19	100.0	16.6	17.2	18.6	20.7
	Elberfeld	47613	20	Adult PCPs - IN	4 in 10 miles	0	9	45.0	7.6	9.3	9.9	12.4
	Eminence	46125	1	Adult PCPs - IN	4 in 10 miles	0	1	100.0	17.0	18.0	18.3	19.6

## Access Detail By Zip Code

March 2, 2021

Created for...

Blue Cross and Blue  
Shield of .....

Access Analysis

Network Analysis -  
Rural/Mixed - IN

Distance Method

Estimated Driving  
Distance

Employee / Provider Groups

Rural/Mixed Employees in  
Indiana (IN1L)

Adult PCPs - IN

Employees Without Access												
State Abbr	City	Zip Code	Employee	Provider		Counts	Without Access		Average Distance			
			#	Group	Standard	#	#	%	1	2	3	4
IN	Etna Green	46524	11	Adult PCPs - IN	4 in 10 miles	0	9	81.8	7.5	7.5	11.9	11.9
	Fairland	46126	55	Adult PCPs - IN	4 in 10 miles	0	27	49.1	11.5	11.5	11.5	11.8
	Fairmount	46928	35	Adult PCPs - IN	4 in 10 miles	0	35	100.0	11.2	11.5	12.8	16.6
	Flat Rock	47234	12	Adult PCPs - IN	4 in 10 miles	0	1	8.3	10.1	10.1	10.1	10.1
	Forest	46039	1	Adult PCPs - IN	4 in 10 miles	0	1	100.0	6.2	6.2	13.9	13.9
	Fountain City	47341	15	Adult PCPs - IN	4 in 10 miles	0	9	60.0	10.2	11.1	11.3	11.8
	Fountaintown	46130	43	Adult PCPs - IN	4 in 10 miles	0	16	37.2	9.0	9.0	9.0	11.1
	Fowlerton	46930	4	Adult PCPs - IN	4 in 10 miles	0	4	100.0	15.1	15.1	15.9	18.7
	Frankfort	46041	101	Adult PCPs - IN	4 in 10 miles	9	7	6.9	10.0	10.0	10.6	10.6
	Freelandville	47535	9	Adult PCPs - IN	4 in 10 miles	0	9	100.0	18.6	20.6	21.3	21.3
	Freetown	47235	28	Adult PCPs - IN	4 in 10 miles	0	28	100.0	15.2	16.0	16.1	16.1
	Fremont	46737	34	Adult PCPs - IN	4 in 10 miles	0	34	100.0	29.2	36.7	39.9	41.4
	Galveston	46932	66	Adult PCPs - IN	4 in 10 miles	0	26	39.4	10.9	11.1	11.8	11.9
	Garrett	46738	42	Adult PCPs - IN	4 in 10 miles	0	41	97.6	3.4	12.2	12.2	12.5
	Gas City	46933	76	Adult PCPs - IN	4 in 10 miles	0	76	100.0	8.7	8.7	18.9	19.9
	Geneva	46740	10	Adult PCPs - IN	4 in 10 miles	0	10	100.0	7.1	20.0	20.0	20.0
	Greenfield	46140	646	Adult PCPs - IN	4 in 10 miles	12	1	0.2	10.2	10.2	10.2	10.2
	Greens Fork	47345	18	Adult PCPs - IN	4 in 10 miles	0	13	72.2	8.5	10.5	11.4	11.5
	Greentown	46936	63	Adult PCPs - IN	4 in 10 miles	1	46	73.0	3.7	11.7	11.8	11.9
	Gwynneville	46144	2	Adult PCPs - IN	4 in 10 miles	0	2	100.0	12.9	12.9	12.9	14.8
	Hagerstown	47346	54	Adult PCPs - IN	4 in 10 miles	0	52	96.3	12.4	12.5	12.5	12.5
	Hamilton	46742	6	Adult PCPs - IN	4 in 10 miles	0	6	100.0	20.2	24.9	31.1	31.1
	Heltonville	47436	9	Adult PCPs - IN	4 in 10 miles	0	9	100.0	11.9	11.9	11.9	11.9
	Hudson	46747	25	Adult PCPs - IN	4 in 10 miles	0	25	100.0	16.3	26.0	26.3	27.3
	Huntington	46750	162	Adult PCPs - IN	4 in 10 miles	1	127	78.4	2.8	11.3	11.3	11.3
	Huron	47437	1	Adult PCPs - IN	4 in 10 miles	0	1	100.0	10.6	17.8	17.8	17.8
	Jamestown	46147	23	Adult PCPs - IN	4 in 10 miles	0	23	100.0	12.5	12.5	14.3	14.5
	Jonesboro	46938	35	Adult PCPs - IN	4 in 10 miles	0	35	100.0	8.9	8.9	17.0	18.4
	Kendallville	46755	45	Adult PCPs - IN	4 in 10 miles	0	45	100.0	14.4	21.2	21.2	23.9
	Kennard	47351	6	Adult PCPs - IN	4 in 10 miles	0	6	100.0	10.5	10.5	10.5	10.5
	Kimmell	46760	11	Adult PCPs - IN	4 in 10 miles	0	11	100.0	8.5	12.6	12.7	16.8
	Kirklin	46050	10	Adult PCPs - IN	4 in 10 miles	0	9	90.0	12.4	12.4	12.4	12.4
	Knightstown	46148	161	Adult PCPs - IN	4 in 10 miles	0	161	100.0	12.9	12.9	12.9	13.4
	Kokomo	46901	290	Adult PCPs - IN	4 in 10 miles	24	16	5.5	8.6	11.2	11.5	11.6
	Kurtz	47249	3	Adult PCPs - IN	4 in 10 miles	0	3	100.0	16.2	17.0	17.0	17.0
	La Fontaine	46940	20	Adult PCPs - IN	4 in 10 miles	0	20	100.0	9.8	9.8	12.4	12.5
	Ladoga	47954	46	Adult PCPs - IN	4 in 10 miles	0	44	95.7	13.0	13.1	13.1	13.1
	Laotto	46763	4	Adult PCPs - IN	4 in 10 miles	0	4	100.0	9.4	9.4	11.0	12.6
	Lebanon	46052	183	Adult PCPs - IN	4 in 10 miles	12	3	1.6	9.2	9.2	10.7	10.7
	Ligonier	46767	14	Adult PCPs - IN	4 in 10 miles	0	14	100.0	11.7	11.7	14.7	19.4

## Access Detail By Zip Code

March 2, 2021

Created for...

Blue Cross and Blue  
Shield of .....

Access Analysis

Network Analysis -  
Rural/Mixed - IN

Distance Method

Estimated Driving  
Distance

Employee / Provider Groups

Rural/Mixed Employees in  
Indiana (IN1L)

Adult PCPs - IN

Employees Without Access												
State Abbr	City	Zip Code	Employee	Provider		Counts	Without Access		Average Distance			
			#	Group	Standard	#	#	%	1	2	3	4
IN	Linden	47955	17	Adult PCPs - IN	4 in 10 miles	0	5	29.4	11.1	11.5	11.5	11.5
	Logansport	46947	728	Adult PCPs - IN	4 in 10 miles	32	18	2.5	9.3	9.4	10.8	10.8
	Lucerne	46950	12	Adult PCPs - IN	4 in 10 miles	0	3	25.0	10.6	10.6	10.6	10.6
	Lynnville	47619	8	Adult PCPs - IN	4 in 10 miles	1	7	87.5	2.1	11.5	11.5	11.5
	Macy	46951	29	Adult PCPs - IN	4 in 10 miles	0	27	93.1	8.8	10.9	12.5	13.8
	Marion	46952	425	Adult PCPs - IN	4 in 10 miles	2	425	100.0	3.0	3.0	18.1	18.3
		46953	261	Adult PCPs - IN	4 in 10 miles	0	261	100.0	3.5	3.5	18.4	20.0
	Markle	46770	4	Adult PCPs - IN	4 in 10 miles	3	2	50.0	2.0	2.0	2.0	10.9
	Martinsville	46151	409	Adult PCPs - IN	4 in 10 miles	2	334	81.7	4.0	5.0	14.3	14.5
	Matthews	46957	5	Adult PCPs - IN	4 in 10 miles	0	5	100.0	13.6	13.6	13.6	13.6
	Medora	47260	5	Adult PCPs - IN	4 in 10 miles	0	5	100.0	14.0	16.7	16.9	16.9
	Mentone	46539	11	Adult PCPs - IN	4 in 10 miles	2	11	100.0	2.4	2.4	9.8	13.2
	Milford	46542	14	Adult PCPs - IN	4 in 10 miles	0	5	35.7	5.4	5.4	10.3	10.7
	Mitchell	47446	54	Adult PCPs - IN	4 in 10 miles	1	17	31.5	6.5	12.8	13.8	13.8
	Monroe	46772	15	Adult PCPs - IN	4 in 10 miles	0	14	93.3	6.8	14.8	14.8	14.8
	Monroe City	47557	20	Adult PCPs - IN	4 in 10 miles	1	20	100.0	3.3	9.0	14.1	14.1
	Monrovia	46157	79	Adult PCPs - IN	4 in 10 miles	0	53	67.1	12.0	12.0	12.7	12.7
	Mooreland	47360	16	Adult PCPs - IN	4 in 10 miles	0	8	50.0	11.4	11.6	11.6	11.6
	Morristown	46161	16	Adult PCPs - IN	4 in 10 miles	0	12	75.0	11.3	11.3	11.3	11.5
	Mulberry	46058	3	Adult PCPs - IN	4 in 10 miles	0	2	66.7	11.8	11.8	11.8	11.9
	New Castle	47362	388	Adult PCPs - IN	4 in 10 miles	12	1	0.3	11.3	11.3	11.3	11.3
	New Palestine	46163	178	Adult PCPs - IN	4 in 10 miles	0	71	39.9	8.7	10.0	10.2	10.6
	New Richmond	47967	22	Adult PCPs - IN	4 in 10 miles	0	19	86.4	13.2	13.2	13.2	13.2
	New Ross	47968	13	Adult PCPs - IN	4 in 10 miles	0	10	76.9	14.2	14.2	14.2	14.2
	Norman	47264	9	Adult PCPs - IN	4 in 10 miles	0	9	100.0	17.1	17.3	17.3	17.3
	North Webster	46555	3	Adult PCPs - IN	4 in 10 miles	1	1	33.3	3.0	8.4	8.4	11.1
	Oaktown	47561	32	Adult PCPs - IN	4 in 10 miles	0	32	100.0	15.4	15.9	16.1	16.1
	Orland	46776	7	Adult PCPs - IN	4 in 10 miles	0	7	100.0	27.4	29.5	34.1	34.1
	Paragon	46166	17	Adult PCPs - IN	4 in 10 miles	0	17	100.0	11.2	11.7	19.8	21.2
	Pershing	47370	1	Adult PCPs - IN	4 in 10 miles	0	1	100.0	9.8	10.8	11.0	11.9
	Peru	46970	536	Adult PCPs - IN	4 in 10 miles	24	15	2.8	11.5	11.5	11.5	11.5
	Pierceton	46562	6	Adult PCPs - IN	4 in 10 miles	2	1	16.7	4.1	9.2	9.2	12.2
	Pleasant Lake	46779	6	Adult PCPs - IN	4 in 10 miles	0	6	100.0	18.1	25.6	30.4	30.4
	Plymouth	46563	102	Adult PCPs - IN	4 in 10 miles	1	102	100.0	4.2	20.6	20.7	21.7
	Roann	46974	14	Adult PCPs - IN	4 in 10 miles	0	11	78.6	10.1	11.6	11.8	12.0
	Rome City	46784	6	Adult PCPs - IN	4 in 10 miles	0	6	100.0	21.7	22.3	22.9	25.6
	Rossville	46065	14	Adult PCPs - IN	4 in 10 miles	0	13	92.9	12.1	12.1	12.2	12.2
	Royal Center	46978	54	Adult PCPs - IN	4 in 10 miles	0	41	75.9	13.2	13.2	14.3	14.4
	Russiaville	46979	16	Adult PCPs - IN	4 in 10 miles	2	1	6.2	3.2	3.2	11.0	11.0
	Saint Joe	46785	1	Adult PCPs - IN	4 in 10 miles	0	1	100.0	12.0	12.3	18.9	18.9

## Access Detail By Zip Code

March 2, 2021

Created for...

Blue Cross and Blue  
Shield of .....

Access Analysis

Network Analysis -  
Rural/Mixed - IN

Distance Method

Estimated Driving  
Distance

Employee / Provider Groups

Rural/Mixed Employees in  
Indiana (IN1L)

Adult PCPs - IN

Employees Without Access												
State Abbr	City	Zip Code	Employee	Provider		Counts	Without Access		Average Distance			
			#	Group	Standard	#	#	%	1	2	3	4
IN	Sandborn	47578	16	Adult PCPs - IN	4 in 10 miles	0	16	100.0	12.0	18.2	18.2	26.2
	Seymour	47274	205	Adult PCPs - IN	4 in 10 miles	8	16	7.8	12.3	13.1	13.2	13.2
	Shelbyville	46176	321	Adult PCPs - IN	4 in 10 miles	0	317	98.8	15.6	15.7	15.7	15.8
	Shirley	47384	46	Adult PCPs - IN	4 in 10 miles	0	38	82.6	12.2	12.2	12.9	12.9
	Silver Lake	46982	12	Adult PCPs - IN	4 in 10 miles	0	6	50.0	8.9	11.2	11.2	11.9
	Somerset	46984	9	Adult PCPs - IN	4 in 10 miles	0	9	100.0	9.9	9.9	9.9	10.6
	Spencerville	46788	7	Adult PCPs - IN	4 in 10 miles	0	7	100.0	7.9	13.8	15.1	15.1
	Spiceland	47385	41	Adult PCPs - IN	4 in 10 miles	0	35	85.4	11.7	11.7	11.7	11.7
	Springport	47386	13	Adult PCPs - IN	4 in 10 miles	0	2	15.4	7.0	8.4	10.2	10.2
	Springville	47462	23	Adult PCPs - IN	4 in 10 miles	0	19	82.6	13.5	13.8	13.8	15.3
	Straughn	47387	17	Adult PCPs - IN	4 in 10 miles	0	10	58.8	12.3	12.3	12.3	12.3
	Swayzee	46986	28	Adult PCPs - IN	4 in 10 miles	0	28	100.0	9.1	11.8	11.9	15.9
	Sweetser	46987	33	Adult PCPs - IN	4 in 10 miles	0	33	100.0	5.3	5.3	16.6	17.8
	Syracuse	46567	30	Adult PCPs - IN	4 in 10 miles	2	29	96.7	2.7	3.1	7.4	13.3
	Tennyson	47637	6	Adult PCPs - IN	4 in 10 miles	0	5	83.3	9.5	12.7	12.7	12.7
	Thorntown	46071	19	Adult PCPs - IN	4 in 10 miles	0	11	57.9	11.2	11.2	11.2	11.2
	Tippecanoe	46570	1	Adult PCPs - IN	4 in 10 miles	0	1	100.0	6.8	6.8	13.8	13.8
	Twelve Mile	46988	9	Adult PCPs - IN	4 in 10 miles	0	8	88.9	11.3	11.9	12.0	12.0
	Upland	46989	32	Adult PCPs - IN	4 in 10 miles	0	32	100.0	15.4	15.4	17.1	17.1
	Urbana	46990	6	Adult PCPs - IN	4 in 10 miles	0	1	16.7	10.5	11.3	11.3	11.3
	Vallonia	47281	30	Adult PCPs - IN	4 in 10 miles	0	25	83.3	13.6	13.9	13.9	13.9
	Van Buren	46991	4	Adult PCPs - IN	4 in 10 miles	0	4	100.0	9.1	9.1	12.1	12.1
	Vincennes	47591	335	Adult PCPs - IN	4 in 10 miles	29	4	1.2	10.0	10.5	10.5	10.5
	Wabash	46992	167	Adult PCPs - IN	4 in 10 miles	5	19	11.4	9.8	10.0	10.4	10.9
	Waldron	46182	9	Adult PCPs - IN	4 in 10 miles	0	9	100.0	15.5	16.1	16.1	16.1
	Walton	46994	84	Adult PCPs - IN	4 in 10 miles	0	48	57.1	10.4	11.9	11.9	11.9
	Warren	46792	35	Adult PCPs - IN	4 in 10 miles	2	34	97.1	4.7	4.7	14.3	14.7
	Warsaw	46580	61	Adult PCPs - IN	4 in 10 miles	31	1	1.6	6.1	6.1	10.7	10.7
	Waterloo	46793	23	Adult PCPs - IN	4 in 10 miles	0	23	100.0	8.8	15.7	21.1	21.1
	Waveland	47989	20	Adult PCPs - IN	4 in 10 miles	0	20	100.0	17.0	17.0	17.0	17.0
	Wawaka	46794	8	Adult PCPs - IN	4 in 10 miles	0	8	100.0	17.9	17.9	20.7	23.6
	Waynetown	47990	17	Adult PCPs - IN	4 in 10 miles	0	1	5.9	11.0	11.0	11.0	11.0
	Westphalia	47596	10	Adult PCPs - IN	4 in 10 miles	0	10	100.0	16.5	17.2	17.2	22.0
	Wheatland	47597	22	Adult PCPs - IN	4 in 10 miles	0	21	95.5	6.0	9.2	9.8	11.9
	Wilkinson	46186	22	Adult PCPs - IN	4 in 10 miles	0	18	81.8	12.0	12.0	12.0	12.2
	Williams	47470	16	Adult PCPs - IN	4 in 10 miles	0	7	43.8	11.2	11.7	11.7	11.7
	Williamsburg	47393	15	Adult PCPs - IN	4 in 10 miles	0	11	73.3	11.5	12.8	13.4	14.2
	Wingate	47994	1	Adult PCPs - IN	4 in 10 miles	0	1	100.0	14.1	14.1	14.1	14.1
	Wolflake	46796	1	Adult PCPs - IN	4 in 10 miles	0	1	100.0	10.8	17.5	17.5	18.8





## Access Summary By State Name

**L: Unique provider locations**

[illegible]

© 2021 Quest Analytics, LLC.

# Access Detail By Zip Code

March 2, 2021

Created for...

Blue Cross and Blue  
Shield of .....

Access Analysis

Network Analysis -  
Rural/Mixed - IN

Distance Method

Estimated Driving  
Distance

Employee / Provider Groups

Rural/Mixed Employees in  
Indiana (IN1L)

Pediatricians - IN

Employees With Access												
State Abbr	City	Zip Code	Employee	Provider		Counts	With Access		Average Distance			
			#	Group	Standard	#	#	%	1	2	3	4
IN	Boonville	47601	105	Pediatricians - IN	2 in 10 miles	2	105	100.0	3.0	3.0	13.1	13.1
	Brooklyn	46111	3	Pediatricians - IN	2 in 10 miles	0	3	100.0	5.4	5.4	5.4	5.4
	Bruceville	47516	30	Pediatricians - IN	2 in 10 miles	0	6	20.0	8.7	8.7	8.7	8.7
	Bunker Hill	46914	31	Pediatricians - IN	2 in 10 miles	0	21	67.7	7.3	8.2	13.5	13.5
	Chandler	47610	41	Pediatricians - IN	2 in 10 miles	0	41	100.0	5.8	5.8	7.1	7.1
	Claypool	46510	23	Pediatricians - IN	2 in 10 miles	0	1	4.3	8.0	8.0	8.1	8.3
	Crawfordsville	47933	293	Pediatricians - IN	2 in 10 miles	4	276	94.2	3.4	3.4	3.4	3.4
	Decker	47524	11	Pediatricians - IN	2 in 10 miles	0	1	9.1	8.8	9.8	10.2	10.2
	Denver	46926	23	Pediatricians - IN	2 in 10 miles	0	8	34.8	8.2	9.3	18.1	20.4
	Elberfeld	47613	20	Pediatricians - IN	2 in 10 miles	0	14	70.0	9.0	9.0	9.0	12.1
	Etna Green	46524	11	Pediatricians - IN	2 in 10 miles	0	1	9.1	9.5	9.5	9.5	9.8
	Fairland	46126	55	Pediatricians - IN	2 in 10 miles	0	15	27.3	8.5	9.0	9.0	9.0
	Flat Rock	47234	12	Pediatricians - IN	2 in 10 miles	0	11	91.7	7.8	7.8	7.8	7.8
	Fortville	46040	183	Pediatricians - IN	2 in 10 miles	0	183	100.0	5.1	5.1	6.4	6.4
	Fountaintown	46130	43	Pediatricians - IN	2 in 10 miles	0	6	14.0	9.3	9.7	9.7	9.7
	Galveston	46932	66	Pediatricians - IN	2 in 10 miles	0	38	57.6	7.7	7.7	8.1	8.1
	Greenfield	46140	646	Pediatricians - IN	2 in 10 miles	0	79	12.2	7.7	7.7	8.5	8.5
	Greentown	46936	63	Pediatricians - IN	2 in 10 miles	0	8	12.7	9.1	9.1	9.5	9.5
	Kokomo	46901	290	Pediatricians - IN	2 in 10 miles	4	273	94.1	2.9	2.9	3.2	3.2
		46902	277	Pediatricians - IN	2 in 10 miles	0	272	98.2	4.4	4.4	4.7	4.7
	Ladoga	47954	46	Pediatricians - IN	2 in 10 miles	0	2	4.3	6.8	6.8	6.8	6.8
	Lake Cicott	46942	3	Pediatricians - IN	2 in 10 miles	0	3	100.0	9.7	9.7	9.7	9.7
	Lebanon	46052	183	Pediatricians - IN	2 in 10 miles	0	5	2.7	7.7	7.7	8.7	8.7
	Leesburg	46538	7	Pediatricians - IN	2 in 10 miles	0	7	100.0	7.7	7.7	7.7	7.8
	Logansport	46947	728	Pediatricians - IN	2 in 10 miles	13	708	97.3	3.3	3.3	3.3	3.3
	Lucerne	46950	12	Pediatricians - IN	2 in 10 miles	0	9	75.0	8.9	8.9	8.9	8.9
	Lynnville	47619	8	Pediatricians - IN	2 in 10 miles	0	1	12.5	9.4	9.4	14.2	14.2
	Martinsville	46151	409	Pediatricians - IN	2 in 10 miles	0	75	18.3	8.6	8.6	8.6	9.1
	McCordsville	46055	191	Pediatricians - IN	2 in 10 miles	2	191	100.0	1.9	1.9	5.2	5.2
	Mexico	46958	7	Pediatricians - IN	2 in 10 miles	0	7	100.0	5.5	6.0	15.8	15.8
	Middletown	47356	92	Pediatricians - IN	2 in 10 miles	0	71	77.2	6.7	6.7	6.7	6.7
	Monrovia	46157	79	Pediatricians - IN	2 in 10 miles	0	26	32.9	8.3	8.3	8.3	8.3
	Mooreville	46158	344	Pediatricians - IN	2 in 10 miles	5	344	100.0	3.5	3.5	3.5	3.6
	Mulberry	46058	3	Pediatricians - IN	2 in 10 miles	0	1	33.3	8.6	8.6	11.6	11.6
	New Market	47965	1	Pediatricians - IN	2 in 10 miles	0	1	100.0	5.5	5.5	5.5	5.5
	New Palestine	46163	178	Pediatricians - IN	2 in 10 miles	0	17	9.6	9.7	9.7	9.9	9.9
	New Ross	47968	13	Pediatricians - IN	2 in 10 miles	0	3	23.1	9.7	9.7	9.7	9.7
	Newburgh	47630	201	Pediatricians - IN	2 in 10 miles	12	199	99.0	3.6	3.6	3.7	3.7
	Onward	46967	2	Pediatricians - IN	2 in 10 miles	0	2	100.0	8.2	10.0	13.0	13.0
	Peru	46970	536	Pediatricians - IN	2 in 10 miles	2	505	94.2	3.5	4.8	15.7	15.7

## Access Detail By Zip Code

March 2, 2021

Created for...

Blue Cross and Blue  
Shield of .....

Access Analysis

Network Analysis -  
Rural/Mixed - IN

Distance Method

Estimated Driving  
DistanceEmployee / Provider Groups  
Rural/Mixed Employees in  
Indiana (IN1L)

Pediatricians - IN

Employees With Access												
State Abbr	City	Zip Code	Employee	Provider		Counts	With Access		Average Distance			
			#	Group	Standard	#	#	%	1	2	3	4
IN	Piercetown	46562	6	Pediatricians - IN	2 in 10 miles	0	5	83.3	7.6	7.6	7.7	7.8
	Roanoke	46783	49	Pediatricians - IN	2 in 10 miles	0	1	2.0	10.0	10.0	15.3	15.3
	Royal Center	46978	54	Pediatricians - IN	2 in 10 miles	0	13	24.1	9.3	9.3	9.3	9.3
	Russiaville	46979	16	Pediatricians - IN	2 in 10 miles	0	10	62.5	8.2	8.2	8.4	8.4
	Seymour	47274	205	Pediatricians - IN	2 in 10 miles	0	2	1.0	9.6	9.6	20.0	20.0
	Shelbyville	46176	321	Pediatricians - IN	2 in 10 miles	0	2	0.6	8.8	8.8	8.8	8.8
	Syracuse	46567	30	Pediatricians - IN	2 in 10 miles	0	1	3.3	10.0	10.0	10.0	10.0
	Tennyson	47637	6	Pediatricians - IN	2 in 10 miles	0	1	16.7	9.1	9.1	15.5	21.6
	Vallonia	47281	30	Pediatricians - IN	2 in 10 miles	0	5	16.7	9.5	9.5	25.3	38.8
	Vincennes	47591	335	Pediatricians - IN	2 in 10 miles	6	323	96.4	2.5	2.8	3.1	3.1
	Walton	46994	84	Pediatricians - IN	2 in 10 miles	0	26	31.0	7.5	8.4	9.6	9.6
	Warsaw	46580	61	Pediatricians - IN	2 in 10 miles	6	59	96.7	3.5	3.6	3.6	3.7
		46581	5	Pediatricians - IN	2 in 10 miles	0	5	100.0	2.4	2.5	2.5	2.5
		46582	29	Pediatricians - IN	2 in 10 miles	0	29	100.0	4.0	4.0	4.1	4.2
	Waynetown	47990	17	Pediatricians - IN	2 in 10 miles	0	7	41.2	8.3	8.3	8.3	8.3
	Wheatland	47597	22	Pediatricians - IN	2 in 10 miles	0	1	4.5	9.5	9.5	9.5	9.5
	Whitestown	46075	103	Pediatricians - IN	2 in 10 miles	0	97	94.2	6.2	6.2	8.3	8.3
	Wilkinson	46186	22	Pediatricians - IN	2 in 10 miles	0	1	4.5	9.6	9.6	9.6	9.6
	Winona Lake	46590	8	Pediatricians - IN	2 in 10 miles	0	8	100.0	2.5	2.6	2.6	2.9
	Zionsville	46077	340	Pediatricians - IN	2 in 10 miles	12	340	100.0	2.2	2.2	3.6	3.6
Grand To...			7,012	Pediatricians - IN	2 in 10 miles	68	4,475	63.8	3.9	4.1	6.1	6.1



**Employee / Provider Groups**  
**Rural/Mixed Employees in**  
**Indiana (IN1L)**  
**Pediatricians - IN**

[illegible]

## Access Detail By Zip Code

March 2, 2021

Created for...

Blue Cross and Blue  
Shield of .....

Access Analysis

Network Analysis -  
Rural/Mixed - IN

Distance Method

Estimated Driving  
Distance

Employee / Provider Groups

Rural/Mixed Employees in  
Indiana (IN1L)

Pediatricians - IN

Employees Without Access												
State Abbr	City	Zip Code	Employee	Provider		Counts	Without Access		Average Distance			
			#	Group	Standard	#	#	%	1	2	3	4
IN	Advance	46102	2	Pediatricians - IN	2 in 10 miles	0	2	100.0	15.8	15.8	15.8	15.8
	Albion	46701	64	Pediatricians - IN	2 in 10 miles	0	64	100.0	25.4	25.4	25.4	25.5
	Amboy	46911	17	Pediatricians - IN	2 in 10 miles	0	17	100.0	16.1	16.6	19.0	19.0
	Andrews	46702	20	Pediatricians - IN	2 in 10 miles	0	20	100.0	28.8	30.2	32.3	32.4
	Angola	46703	123	Pediatricians - IN	2 in 10 miles	0	123	100.0	40.5	40.5	41.5	43.7
	Argos	46501	21	Pediatricians - IN	2 in 10 miles	0	21	100.0	13.2	22.4	22.5	22.5
	Ashley	46705	8	Pediatricians - IN	2 in 10 miles	0	8	100.0	30.8	30.8	32.8	34.4
	Auburn	46706	98	Pediatricians - IN	2 in 10 miles	0	98	100.0	19.9	20.0	21.5	24.6
	Avilla	46710	25	Pediatricians - IN	2 in 10 miles	0	25	100.0	23.1	23.1	23.6	23.6
	Bedford	47421	167	Pediatricians - IN	2 in 10 miles	1	167	100.0	4.1	34.3	34.3	46.5
	Berne	46711	18	Pediatricians - IN	2 in 10 miles	0	18	100.0	28.7	32.5	32.8	33.1
	Bicknell	47512	54	Pediatricians - IN	2 in 10 miles	0	54	100.0	16.9	16.9	16.9	16.9
	Boggsstown	46110	3	Pediatricians - IN	2 in 10 miles	0	3	100.0	13.4	14.0	14.0	14.0
	Boston	47324	6	Pediatricians - IN	2 in 10 miles	0	6	100.0	32.3	33.4	54.1	54.1
	Bourbon	46504	4	Pediatricians - IN	2 in 10 miles	0	4	100.0	17.1	17.1	17.1	17.3
	Bremen	46506	28	Pediatricians - IN	2 in 10 miles	0	28	100.0	14.8	18.3	18.3	18.3
	Brownstown	47220	81	Pediatricians - IN	2 in 10 miles	0	81	100.0	20.4	20.5	25.0	27.9
	Bruceville	47516	30	Pediatricians - IN	2 in 10 miles	0	24	80.0	11.9	11.9	11.9	11.9
	Bunker Hill	46914	31	Pediatricians - IN	2 in 10 miles	0	10	32.3	10.3	10.8	12.8	12.8
	Butler	46721	18	Pediatricians - IN	2 in 10 miles	0	18	100.0	28.1	31.3	31.3	36.0
	Cambridge City	47327	86	Pediatricians - IN	2 in 10 miles	0	86	100.0	30.8	34.6	34.8	37.8
	Centerville	47330	88	Pediatricians - IN	2 in 10 miles	0	88	100.0	25.7	33.4	43.6	43.6
	Charlottesville	46117	8	Pediatricians - IN	2 in 10 miles	0	8	100.0	19.0	19.0	19.0	19.0
	Claypool	46510	23	Pediatricians - IN	2 in 10 miles	0	22	95.7	12.4	13.7	13.8	13.9
	Colfax	46035	17	Pediatricians - IN	2 in 10 miles	0	17	100.0	21.6	21.6	23.3	23.3
	Converse	46919	24	Pediatricians - IN	2 in 10 miles	0	24	100.0	19.3	19.4	20.7	20.7
	Corunna	46730	1	Pediatricians - IN	2 in 10 miles	0	1	100.0	25.3	25.3	27.6	27.6
	Crawfordsville	47933	293	Pediatricians - IN	2 in 10 miles	4	17	5.8	11.9	11.9	11.9	11.9
	Cromwell	46732	14	Pediatricians - IN	2 in 10 miles	0	14	100.0	19.3	19.3	19.3	19.3
	Crothersville	47229	20	Pediatricians - IN	2 in 10 miles	0	20	100.0	22.6	22.6	26.9	26.9
	Culver	46511	20	Pediatricians - IN	2 in 10 miles	0	20	100.0	20.2	30.7	30.9	30.9
	Darlington	47940	26	Pediatricians - IN	2 in 10 miles	0	26	100.0	14.5	14.5	14.5	14.5
	Decatur	46733	128	Pediatricians - IN	2 in 10 miles	0	128	100.0	18.8	24.7	24.7	25.6
	Decker	47524	11	Pediatricians - IN	2 in 10 miles	0	10	90.9	10.1	12.7	13.2	13.7
	Denver	46926	23	Pediatricians - IN	2 in 10 miles	0	15	65.2	11.0	12.5	19.2	22.2
	Dublin	47335	14	Pediatricians - IN	2 in 10 miles	0	14	100.0	33.0	33.3	33.3	37.0
	Dunreith	47337	9	Pediatricians - IN	2 in 10 miles	0	9	100.0	27.0	27.0	27.0	27.0
	Economy	47339	10	Pediatricians - IN	2 in 10 miles	0	10	100.0	19.1	28.7	30.5	31.2
	Edwardsport	47528	19	Pediatricians - IN	2 in 10 miles	0	19	100.0	22.5	22.5	22.5	22.5
	Elberfeld	47613	20	Pediatricians - IN	2 in 10 miles	0	6	30.0	13.4	13.4	13.4	15.9

## Access Detail By Zip Code

March 2, 2021

Created for...

Blue Cross and Blue  
Shield of .....

Access Analysis

Network Analysis -  
Rural/Mixed - IN

Distance Method

Estimated Driving  
Distance

Employee / Provider Groups

Rural/Mixed Employees in  
Indiana (IN1L)

Pediatricians - IN

Employees Without Access												
State Abbr	City	Zip Code	Employee	Provider		Counts	Without Access		Average Distance			
			#	Group	Standard	#	#	%	1	2	3	4
IN	Eminence	46125	1	Pediatricians - IN	2 in 10 miles	0	1	100.0	19.6	19.6	19.6	19.6
	Etna Green	46524	11	Pediatricians - IN	2 in 10 miles	0	10	90.9	13.8	13.9	13.9	14.1
	Fairland	46126	55	Pediatricians - IN	2 in 10 miles	0	40	72.7	11.2	12.4	12.4	12.4
	Fairmount	46928	35	Pediatricians - IN	2 in 10 miles	0	35	100.0	16.6	18.1	22.4	22.4
	Flat Rock	47234	12	Pediatricians - IN	2 in 10 miles	0	1	8.3	10.1	10.1	10.1	10.1
	Forest	46039	1	Pediatricians - IN	2 in 10 miles	0	1	100.0	15.7	15.7	16.0	16.0
	Fountain City	47341	15	Pediatricians - IN	2 in 10 miles	0	15	100.0	15.8	20.8	37.6	37.6
	Fountaintown	46130	43	Pediatricians - IN	2 in 10 miles	0	37	86.0	14.8	15.0	15.0	15.0
	Fowlerton	46930	4	Pediatricians - IN	2 in 10 miles	0	4	100.0	20.7	21.5	21.5	22.0
	Frankfort	46041	101	Pediatricians - IN	2 in 10 miles	0	101	100.0	22.0	22.0	24.5	24.5
	Freelandville	47535	9	Pediatricians - IN	2 in 10 miles	0	9	100.0	23.4	23.4	23.4	23.4
	Freetown	47235	28	Pediatricians - IN	2 in 10 miles	0	28	100.0	24.7	24.9	25.1	26.5
	Fremont	46737	34	Pediatricians - IN	2 in 10 miles	0	34	100.0	46.7	47.0	47.6	49.8
	Galveston	46932	66	Pediatricians - IN	2 in 10 miles	0	28	42.4	11.8	12.1	12.3	12.4
	Garrett	46738	42	Pediatricians - IN	2 in 10 miles	0	42	100.0	18.5	18.5	21.1	21.1
	Gas City	46933	76	Pediatricians - IN	2 in 10 miles	0	76	100.0	23.8	25.4	27.3	27.3
	Geneva	46740	10	Pediatricians - IN	2 in 10 miles	0	10	100.0	29.3	30.9	33.6	37.4
	Greenfield	46140	646	Pediatricians - IN	2 in 10 miles	0	567	87.8	15.3	15.3	15.7	15.7
	Greens Fork	47345	18	Pediatricians - IN	2 in 10 miles	0	18	100.0	22.0	31.7	37.8	37.8
	Greensboro	47344	4	Pediatricians - IN	2 in 10 miles	0	4	100.0	21.7	21.7	21.7	21.7
	Greentown	46936	63	Pediatricians - IN	2 in 10 miles	0	55	87.3	12.4	12.6	13.0	13.0
	Gwynneville	46144	2	Pediatricians - IN	2 in 10 miles	0	2	100.0	23.3	23.4	23.7	23.7
	Hagerstown	47346	54	Pediatricians - IN	2 in 10 miles	0	54	100.0	25.0	30.2	30.2	32.2
	Hamilton	46742	6	Pediatricians - IN	2 in 10 miles	0	6	100.0	34.9	36.2	36.2	40.5
	Heltonville	47436	9	Pediatricians - IN	2 in 10 miles	0	9	100.0	12.0	33.2	33.2	38.4
	Hudson	46747	25	Pediatricians - IN	2 in 10 miles	0	25	100.0	33.4	33.4	35.5	35.6
	Huntington	46750	162	Pediatricians - IN	2 in 10 miles	0	162	100.0	26.5	26.6	31.1	31.2
	Huron	47437	1	Pediatricians - IN	2 in 10 miles	0	1	100.0	18.0	33.7	33.7	47.4
	Jamestown	46147	23	Pediatricians - IN	2 in 10 miles	0	23	100.0	16.0	16.0	16.4	16.4
	Jonesboro	46938	35	Pediatricians - IN	2 in 10 miles	0	35	100.0	21.3	22.9	26.4	26.5
	Kendallville	46755	45	Pediatricians - IN	2 in 10 miles	0	45	100.0	29.3	29.3	29.6	29.6
	Kennard	47351	6	Pediatricians - IN	2 in 10 miles	0	6	100.0	17.3	17.3	17.3	17.3
	Kimmell	46760	11	Pediatricians - IN	2 in 10 miles	0	11	100.0	19.4	19.4	19.4	19.4
	Kirklin	46050	10	Pediatricians - IN	2 in 10 miles	0	10	100.0	19.5	19.5	20.5	20.7
	Knightstown	46148	161	Pediatricians - IN	2 in 10 miles	0	161	100.0	23.2	23.2	23.2	23.2
	Kokomo	46901	290	Pediatricians - IN	2 in 10 miles	4	17	5.9	11.6	11.6	11.9	11.9
		46902	277	Pediatricians - IN	2 in 10 miles	0	5	1.8	11.4	11.4	11.8	11.8
	Kurtz	47249	3	Pediatricians - IN	2 in 10 miles	0	3	100.0	21.3	26.3	26.3	31.5
	La Fontaine	46940	20	Pediatricians - IN	2 in 10 miles	0	20	100.0	21.9	22.4	29.7	30.6
	Ladoga	47954	46	Pediatricians - IN	2 in 10 miles	0	44	95.7	13.1	13.1	13.1	13.1



## Access Detail By Zip Code

March 2, 2021

Created for...

Blue Cross and Blue  
Shield of .....

Access Analysis

Network Analysis -  
Rural/Mixed - IN

Distance Method

Estimated Driving  
Distance

Employee / Provider Groups

Rural/Mixed Employees in  
Indiana (IN1L)

Pediatricians - IN

Employees Without Access												
State Abbr	City	Zip Code	Employee	Provider		Counts	Without Access		Average Distance			
			#	Group	Standard	#	#	%	1	2	3	4
IN	Lagro	46941	4	Pediatricians - IN	2 in 10 miles	0	4	100.0	23.2	24.7	31.7	31.8
	Laketon	46943	3	Pediatricians - IN	2 in 10 miles	0	3	100.0	19.2	19.2	19.3	19.4
	Laotto	46763	4	Pediatricians - IN	2 in 10 miles	0	4	100.0	17.8	17.8	18.3	18.3
	Lebanon	46052	183	Pediatricians - IN	2 in 10 miles	0	178	97.3	16.7	16.7	17.3	17.3
	Liberty Mills	46946	4	Pediatricians - IN	2 in 10 miles	0	4	100.0	18.6	18.7	18.8	19.0
	Ligonier	46767	14	Pediatricians - IN	2 in 10 miles	0	14	100.0	24.3	24.3	26.0	26.0
	Linden	47955	17	Pediatricians - IN	2 in 10 miles	0	17	100.0	12.5	12.5	12.6	12.6
	Logansport	46947	728	Pediatricians - IN	2 in 10 miles	13	20	2.7	10.9	11.0	11.1	11.1
	Lucerne	46950	12	Pediatricians - IN	2 in 10 miles	0	3	25.0	10.6	10.6	10.6	10.6
	Lynnville	47619	8	Pediatricians - IN	2 in 10 miles	0	7	87.5	13.0	13.0	19.3	19.3
	Macy	46951	29	Pediatricians - IN	2 in 10 miles	0	29	100.0	11.6	14.9	16.2	23.4
	Marion	46952	425	Pediatricians - IN	2 in 10 miles	0	425	100.0	25.8	27.1	28.9	29.1
		46953	261	Pediatricians - IN	2 in 10 miles	0	261	100.0	23.3	24.8	27.2	27.3
	Markle	46770	4	Pediatricians - IN	2 in 10 miles	0	4	100.0	24.0	24.0	29.0	29.0
	Martinsville	46151	409	Pediatricians - IN	2 in 10 miles	0	334	81.7	14.7	14.7	14.7	14.7
	Matthews	46957	5	Pediatricians - IN	2 in 10 miles	0	5	100.0	16.4	16.4	22.2	23.6
	Medora	47260	5	Pediatricians - IN	2 in 10 miles	0	5	100.0	17.1	18.7	18.9	37.7
	Mentone	46539	11	Pediatricians - IN	2 in 10 miles	0	11	100.0	12.9	14.8	14.9	14.9
	Miami	46959	10	Pediatricians - IN	2 in 10 miles	0	10	100.0	9.4	10.6	11.1	11.1
	Middletown	47356	92	Pediatricians - IN	2 in 10 miles	0	21	22.8	12.0	12.0	12.1	12.1
	Milford	46542	14	Pediatricians - IN	2 in 10 miles	0	14	100.0	12.4	12.4	12.7	12.8
	Milton	47357	6	Pediatricians - IN	2 in 10 miles	0	6	100.0	32.9	39.8	39.8	41.8
	Mitchell	47446	54	Pediatricians - IN	2 in 10 miles	0	54	100.0	10.3	26.3	26.3	52.4
	Monroe	46772	15	Pediatricians - IN	2 in 10 miles	0	15	100.0	26.1	31.7	31.7	32.4
	Monroe City	47557	20	Pediatricians - IN	2 in 10 miles	0	20	100.0	16.0	17.1	17.6	17.6
	Monrovia	46157	79	Pediatricians - IN	2 in 10 miles	0	53	67.1	12.7	12.7	12.7	12.7
	Mooreland	47360	16	Pediatricians - IN	2 in 10 miles	0	16	100.0	20.5	20.6	22.9	23.4
	Morristown	46161	16	Pediatricians - IN	2 in 10 miles	0	16	100.0	21.0	21.2	21.3	21.3
	Mulberry	46058	3	Pediatricians - IN	2 in 10 miles	0	2	66.7	12.2	12.2	15.4	15.4
	New Castle	47362	388	Pediatricians - IN	2 in 10 miles	0	388	100.0	20.2	20.2	23.2	23.2
	New Palestine	46163	178	Pediatricians - IN	2 in 10 miles	0	161	90.4	12.0	12.0	12.5	12.5
	New Richmond	47967	22	Pediatricians - IN	2 in 10 miles	0	22	100.0	15.6	15.7	15.7	15.7
	New Ross	47968	13	Pediatricians - IN	2 in 10 miles	0	10	76.9	14.2	14.2	14.2	14.2
	Newburgh	47630	201	Pediatricians - IN	2 in 10 miles	12	2	1.0	10.1	10.1	11.5	11.5
	Norman	47264	9	Pediatricians - IN	2 in 10 miles	0	9	100.0	17.8	27.8	27.8	33.9
	North Manchester	46962	41	Pediatricians - IN	2 in 10 miles	0	41	100.0	19.2	19.3	19.4	19.6
	North Webster	46555	3	Pediatricians - IN	2 in 10 miles	0	3	100.0	11.6	11.6	11.7	11.7
	Oaktown	47561	32	Pediatricians - IN	2 in 10 miles	0	32	100.0	16.0	16.0	16.0	16.0
	Oolitic	47451	9	Pediatricians - IN	2 in 10 miles	0	9	100.0	4.3	37.9	37.9	47.0
	Orland	46776	7	Pediatricians - IN	2 in 10 miles	0	7	100.0	40.5	40.5	41.5	41.5

## Access Detail By Zip Code

March 2, 2021

Created for...

Blue Cross and Blue  
Shield of .....

Access Analysis

Network Analysis -  
Rural/Mixed - IN

Distance Method

Estimated Driving  
Distance

Employee / Provider Groups

Rural/Mixed Employees in  
Indiana (IN1L)

Pediatricians - IN

Employees Without Access												
State Abbr	City	Zip Code	Employee	Provider		Counts	Without Access		Average Distance			
			#	Group	Standard	#	#	%	1	2	3	4
IN	Paragon	46166	17	Pediatricians - IN	2 in 10 miles	0	17	100.0	22.5	22.5	22.5	22.5
	Pershing	47370	1	Pediatricians - IN	2 in 10 miles	0	1	100.0	30.9	35.2	35.2	38.6
	Peru	46970	536	Pediatricians - IN	2 in 10 miles	2	31	5.8	10.8	11.8	21.4	21.4
	Pierceton	46562	6	Pediatricians - IN	2 in 10 miles	0	1	16.7	12.5	12.5	12.5	12.6
	Pleasant Lake	46779	6	Pediatricians - IN	2 in 10 miles	0	6	100.0	35.9	36.0	36.8	39.8
	Plymouth	46563	102	Pediatricians - IN	2 in 10 miles	0	102	100.0	21.4	23.1	24.7	24.7
	Richmond	47374	528	Pediatricians - IN	2 in 10 miles	0	528	100.0	25.3	28.2	47.2	47.2
		47375	8	Pediatricians - IN	2 in 10 miles	0	8	100.0	25.1	28.2	47.2	47.2
	Roann	46974	14	Pediatricians - IN	2 in 10 miles	0	14	100.0	19.3	20.9	22.5	24.1
	Roanoke	46783	49	Pediatricians - IN	2 in 10 miles	0	48	98.0	13.9	13.9	19.1	19.1
	Rome City	46784	6	Pediatricians - IN	2 in 10 miles	0	6	100.0	31.3	31.3	35.6	35.6
	Rossville	46065	14	Pediatricians - IN	2 in 10 miles	0	14	100.0	13.4	13.4	14.2	14.2
	Royal Center	46978	54	Pediatricians - IN	2 in 10 miles	0	41	75.9	14.4	14.4	14.4	14.4
	Russiaville	46979	16	Pediatricians - IN	2 in 10 miles	0	6	37.5	10.7	10.7	10.9	10.9
	Saint Joe	46785	1	Pediatricians - IN	2 in 10 miles	0	1	100.0	20.7	24.4	24.4	29.4
	Sandborn	47578	16	Pediatricians - IN	2 in 10 miles	0	16	100.0	31.1	31.1	31.1	31.1
	Seymour	47274	205	Pediatricians - IN	2 in 10 miles	0	203	99.0	16.9	16.9	26.0	26.0
	Shelbyville	46176	321	Pediatricians - IN	2 in 10 miles	0	319	99.4	16.5	16.6	16.6	16.6
	Shirley	47384	46	Pediatricians - IN	2 in 10 miles	0	46	100.0	15.0	15.0	15.0	15.0
	Silver Lake	46982	12	Pediatricians - IN	2 in 10 miles	0	12	100.0	15.3	16.6	16.7	16.7
	Somerset	46984	9	Pediatricians - IN	2 in 10 miles	0	9	100.0	18.3	18.7	27.6	27.7
	Spencerville	46788	7	Pediatricians - IN	2 in 10 miles	0	7	100.0	17.3	20.8	20.8	25.9
	Spiceland	47385	41	Pediatricians - IN	2 in 10 miles	0	41	100.0	25.0	25.0	25.3	25.3
	Springport	47386	13	Pediatricians - IN	2 in 10 miles	0	13	100.0	11.9	11.9	15.5	15.5
	Springville	47462	23	Pediatricians - IN	2 in 10 miles	0	23	100.0	14.5	46.2	46.2	49.7
	Straughn	47387	17	Pediatricians - IN	2 in 10 miles	0	17	100.0	28.3	28.3	32.2	32.2
	Sulphur Springs	47388	3	Pediatricians - IN	2 in 10 miles	0	3	100.0	14.1	14.1	14.5	14.5
	Swayzee	46986	28	Pediatricians - IN	2 in 10 miles	0	28	100.0	15.9	16.2	17.8	17.9
	Sweetser	46987	33	Pediatricians - IN	2 in 10 miles	0	33	100.0	21.3	22.4	24.0	24.0
	Syracuse	46567	30	Pediatricians - IN	2 in 10 miles	0	29	96.7	14.8	14.8	14.8	14.8
	Tennyson	47637	6	Pediatricians - IN	2 in 10 miles	0	5	83.3	12.7	12.7	20.7	23.6
	Thorntown	46071	19	Pediatricians - IN	2 in 10 miles	0	19	100.0	20.7	20.7	20.8	20.8
	Tippecanoe	46570	1	Pediatricians - IN	2 in 10 miles	0	1	100.0	12.9	16.5	16.6	16.6
	Twelve Mile	46988	9	Pediatricians - IN	2 in 10 miles	0	9	100.0	12.4	12.5	12.9	13.0
	Upland	46989	32	Pediatricians - IN	2 in 10 miles	0	32	100.0	20.6	20.6	27.2	28.5
	Urbana	46990	6	Pediatricians - IN	2 in 10 miles	0	6	100.0	24.5	25.3	25.8	25.9
	Vallonia	47281	30	Pediatricians - IN	2 in 10 miles	0	25	83.3	14.2	14.2	23.3	35.1
	Van Buren	46991	4	Pediatricians - IN	2 in 10 miles	0	4	100.0	31.1	31.1	34.6	34.9
	Vincennes	47591	335	Pediatricians - IN	2 in 10 miles	6	12	3.6	9.8	10.7	11.3	11.3
	Wabash	46992	167	Pediatricians - IN	2 in 10 miles	0	167	100.0	16.0	17.5	28.8	28.9

[illegible]



## Access Detail By State Name

**Created for...**  
**Blue Cross and Blue**  
**Shield of .....**

**Access Analysis**  
**Network Analysis -**  
**Rural/Mixed - IN**

**Distance Method**  
**Estimated Driving**  
**Distance**

**Employee / Provider Groups**  
**Rural/Mixed Employees in**  
**Indiana (IN1L)**  
**OB/GYNs - IN**

[illegible]

## Access Detail By Zip Code

March 2, 2021

Created for...

Blue Cross and Blue  
Shield of .....

Access Analysis

Network Analysis -  
Rural/Mixed - IN

Distance Method

Estimated Driving  
Distance

Employee / Provider Groups

Rural/Mixed Employees in  
Indiana (IN1L)

OB/GYNs - IN

Employees With Access												
State Abbr	City	Zip Code	Employee	Provider		Counts	With Access		Average Distance			
			#	Group	Standard	#	#	%	1	2	3	4
IN	Bedford	47421	167	OB/GYNs - IN	2 in 10 miles	3	154	92.2	3.4	3.6	3.6	11.3
	Boonville	47601	105	OB/GYNs - IN	2 in 10 miles	1	16	15.2	5.3	8.6	12.8	12.8
	Bremen	46506	28	OB/GYNs - IN	2 in 10 miles	0	1	3.6	7.1	9.8	10.9	12.1
	Bunker Hill	46914	31	OB/GYNs - IN	2 in 10 miles	0	24	77.4	7.6	7.6	9.4	13.1
	Chandler	47610	41	OB/GYNs - IN	2 in 10 miles	0	40	97.6	5.7	8.4	11.4	11.4
	Denver	46926	23	OB/GYNs - IN	2 in 10 miles	0	8	34.8	7.1	9.3	9.3	20.5
	Elberfeld	47613	20	OB/GYNs - IN	2 in 10 miles	0	14	70.0	9.0	9.0	11.6	13.1
	Fairland	46126	55	OB/GYNs - IN	2 in 10 miles	0	24	43.6	8.9	9.1	10.1	12.1
	Fortville	46040	183	OB/GYNs - IN	2 in 10 miles	0	183	100.0	4.9	4.9	4.9	4.9
	Fountaintown	46130	43	OB/GYNs - IN	2 in 10 miles	0	6	14.0	9.4	9.5	9.8	11.9
	Galveston	46932	66	OB/GYNs - IN	2 in 10 miles	0	39	59.1	8.1	8.1	8.3	8.7
	Greenfield	46140	646	OB/GYNs - IN	2 in 10 miles	0	87	13.5	7.9	7.9	7.9	8.4
	Greentown	46936	63	OB/GYNs - IN	2 in 10 miles	0	8	12.7	9.1	9.1	9.1	9.1
	Kokomo	46901	290	OB/GYNs - IN	2 in 10 miles	4	273	94.1	3.0	3.0	3.0	3.0
		46902	277	OB/GYNs - IN	2 in 10 miles	0	272	98.2	4.4	4.4	4.4	4.4
	Lake Cicott	46942	3	OB/GYNs - IN	2 in 10 miles	0	3	100.0	9.7	9.7	11.0	23.4
	Lebanon	46052	183	OB/GYNs - IN	2 in 10 miles	0	5	2.7	7.7	8.4	8.4	8.7
	Logansport	46947	728	OB/GYNs - IN	2 in 10 miles	2	709	97.4	3.3	3.3	13.3	14.2
	Lucerne	46950	12	OB/GYNs - IN	2 in 10 miles	0	9	75.0	9.0	9.0	20.5	21.1
	McCordsville	46055	191	OB/GYNs - IN	2 in 10 miles	5	191	100.0	1.9	1.9	1.9	1.9
	Mexico	46958	7	OB/GYNs - IN	2 in 10 miles	0	7	100.0	5.2	5.5	5.5	15.9
	Miami	46959	10	OB/GYNs - IN	2 in 10 miles	0	10	100.0	9.4	9.4	11.1	11.1
	Middletown	47356	92	OB/GYNs - IN	2 in 10 miles	0	67	72.8	4.7	9.3	9.8	9.9
	Mitchell	47446	54	OB/GYNs - IN	2 in 10 miles	1	37	68.5	2.2	8.4	8.5	8.5
	Mulberry	46058	3	OB/GYNs - IN	2 in 10 miles	0	1	33.3	8.8	8.8	16.6	20.9
	New Palestine	46163	178	OB/GYNs - IN	2 in 10 miles	0	9	5.1	9.9	9.9	9.9	9.9
	Newburgh	47630	201	OB/GYNs - IN	2 in 10 miles	1	196	97.5	3.6	6.7	6.8	6.8
	Onward	46967	2	OB/GYNs - IN	2 in 10 miles	0	2	100.0	8.2	8.2	11.4	13.0
	Oolitic	47451	9	OB/GYNs - IN	2 in 10 miles	0	9	100.0	4.4	4.4	4.4	13.4
	Peru	46970	536	OB/GYNs - IN	2 in 10 miles	3	506	94.4	3.6	4.3	5.3	15.7
	Royal Center	46978	54	OB/GYNs - IN	2 in 10 miles	0	12	22.2	9.4	9.4	17.0	21.9
	Russiaville	46979	16	OB/GYNs - IN	2 in 10 miles	0	7	43.8	7.7	7.7	7.7	7.7
	Shirley	47384	46	OB/GYNs - IN	2 in 10 miles	0	1	2.2	9.9	9.9	9.9	10.8
	Springville	47462	23	OB/GYNs - IN	2 in 10 miles	0	4	17.4	9.0	9.0	9.0	14.8
	Vallonia	47281	30	OB/GYNs - IN	2 in 10 miles	0	5	16.7	9.5	9.5	9.5	9.5
	Walton	46994	84	OB/GYNs - IN	2 in 10 miles	0	34	40.5	7.9	7.9	10.8	12.3
	Whitestown	46075	103	OB/GYNs - IN	2 in 10 miles	0	95	92.2	6.1	6.4	6.4	9.0
	Wilkinson	46186	22	OB/GYNs - IN	2 in 10 miles	0	3	13.6	9.1	9.1	9.1	12.6
	Williams	47470	16	OB/GYNs - IN	2 in 10 miles	0	9	56.2	7.3	7.3	7.6	14.1
	Zionsville	46077	340	OB/GYNs - IN	2 in 10 miles	3	340	100.0	2.4	2.5	2.6	4.8

[illegible]

© 2021 Quest Analytics, LLC.



© 2021 Quest Analytics, LLC.

## Access Detail By Zip Code

March 2, 2021

Created for...

Blue Cross and Blue  
Shield of .....

Access Analysis

Network Analysis -  
Rural/Mixed - IN

Distance Method

Estimated Driving  
Distance

Employee / Provider Groups

Rural/Mixed Employees in  
Indiana (IN1L)

OB/GYNs - IN

Employees Without Access												
State Abbr	City	Zip Code	Employee	Provider		Counts	Without Access		Average Distance			
			#	Group	Standard	#	#	%	1	2	3	4
IN	Advance	46102	2	OB/GYNs - IN	2 in 10 miles	0	2	100.0	16.7	19.7	20.0	20.0
	Albion	46701	64	OB/GYNs - IN	2 in 10 miles	0	64	100.0	28.1	44.1	49.3	51.4
	Amboy	46911	17	OB/GYNs - IN	2 in 10 miles	0	17	100.0	16.6	16.6	16.7	19.0
	Andrews	46702	20	OB/GYNs - IN	2 in 10 miles	0	20	100.0	27.8	30.4	30.4	41.6
	Angola	46703	123	OB/GYNs - IN	2 in 10 miles	0	123	100.0	34.0	51.3	60.3	60.3
	Argos	46501	21	OB/GYNs - IN	2 in 10 miles	0	21	100.0	28.0	29.6	31.2	31.7
	Ashley	46705	8	OB/GYNs - IN	2 in 10 miles	0	8	100.0	23.9	51.8	61.1	61.1
	Auburn	46706	98	OB/GYNs - IN	2 in 10 miles	0	98	100.0	13.6	59.0	66.8	67.8
	Avilla	46710	25	OB/GYNs - IN	2 in 10 miles	0	25	100.0	18.2	51.8	58.1	59.9
	Bedford	47421	167	OB/GYNs - IN	2 in 10 miles	3	13	7.8	10.6	11.2	11.2	13.8
	Berne	46711	18	OB/GYNs - IN	2 in 10 miles	0	18	100.0	34.3	35.0	35.1	35.1
	Bicknell	47512	54	OB/GYNs - IN	2 in 10 miles	0	54	100.0	18.1	38.1	43.4	45.8
	Boggsstown	46110	3	OB/GYNs - IN	2 in 10 miles	0	3	100.0	13.4	13.4	15.3	17.4
	Boonville	47601	105	OB/GYNs - IN	2 in 10 miles	1	89	84.8	2.6	13.9	17.4	17.5
	Boston	47324	6	OB/GYNs - IN	2 in 10 miles	0	6	100.0	32.2	32.2	32.3	32.3
	Bourbon	46504	4	OB/GYNs - IN	2 in 10 miles	0	4	100.0	25.5	27.4	28.7	29.2
	Bremen	46506	28	OB/GYNs - IN	2 in 10 miles	0	27	96.4	15.1	17.4	18.6	19.4
	Brooklyn	46111	3	OB/GYNs - IN	2 in 10 miles	0	3	100.0	19.8	20.6	20.6	21.3
	Brownstown	47220	81	OB/GYNs - IN	2 in 10 miles	0	81	100.0	20.4	20.4	20.4	20.5
	Bruceville	47516	30	OB/GYNs - IN	2 in 10 miles	0	30	100.0	12.4	32.9	39.4	47.8
	Bunker Hill	46914	31	OB/GYNs - IN	2 in 10 miles	0	7	22.6	11.0	11.0	11.4	13.6
	Butler	46721	18	OB/GYNs - IN	2 in 10 miles	0	18	100.0	25.9	64.1	73.2	73.3
	Cambridge City	47327	86	OB/GYNs - IN	2 in 10 miles	0	86	100.0	30.8	30.9	30.9	30.9
	Centerville	47330	88	OB/GYNs - IN	2 in 10 miles	0	88	100.0	25.6	25.6	25.7	25.7
	Chandler	47610	41	OB/GYNs - IN	2 in 10 miles	0	1	2.4	8.5	10.1	11.0	11.0
	Charlottesville	46117	8	OB/GYNs - IN	2 in 10 miles	0	8	100.0	18.6	18.6	18.6	21.6
	Claypool	46510	23	OB/GYNs - IN	2 in 10 miles	0	23	100.0	29.9	32.4	32.6	39.1
	Colfax	46035	17	OB/GYNs - IN	2 in 10 miles	0	17	100.0	12.8	21.1	21.9	22.4
	Converse	46919	24	OB/GYNs - IN	2 in 10 miles	0	24	100.0	19.5	19.5	19.6	20.6
	Corunna	46730	1	OB/GYNs - IN	2 in 10 miles	0	1	100.0	18.8	50.9	59.5	60.1
	Crawfordsville	47933	293	OB/GYNs - IN	2 in 10 miles	1	293	100.0	3.5	26.9	26.9	32.8
	Cromwell	46732	14	OB/GYNs - IN	2 in 10 miles	0	14	100.0	34.7	37.6	40.9	43.2
	Crothersville	47229	20	OB/GYNs - IN	2 in 10 miles	0	20	100.0	22.6	26.6	26.6	26.6
	Culver	46511	20	OB/GYNs - IN	2 in 10 miles	0	20	100.0	31.4	31.5	34.3	35.2
	Darlington	47940	26	OB/GYNs - IN	2 in 10 miles	0	26	100.0	12.6	20.5	21.2	22.4
	Decatur	46733	128	OB/GYNs - IN	2 in 10 miles	0	128	100.0	29.9	44.8	46.7	46.7
	Decker	47524	11	OB/GYNs - IN	2 in 10 miles	0	11	100.0	10.5	15.1	20.6	29.2
	Denver	46926	23	OB/GYNs - IN	2 in 10 miles	0	15	65.2	10.0	12.3	12.3	22.3
	Dublin	47335	14	OB/GYNs - IN	2 in 10 miles	0	14	100.0	33.0	33.0	33.0	33.1
	Dunreith	47337	9	OB/GYNs - IN	2 in 10 miles	0	9	100.0	24.1	26.6	27.3	27.3

## Access Detail By Zip Code

March 2, 2021

Created for...

Blue Cross and Blue  
Shield of .....

Access Analysis

Network Analysis -  
Rural/Mixed - IN

Distance Method

Estimated Driving  
DistanceEmployee / Provider Groups  
Rural/Mixed Employees in  
Indiana (IN1L)

OB/GYNs - IN

Employees Without Access												
State Abbr	City	Zip Code	Employee	Provider		Counts	Without Access		Average Distance			
			#	Group	Standard	#	#	%	1	2	3	4
IN	Economy	47339	10	OB/GYNs - IN	2 in 10 miles	0	10	100.0	19.1	19.1	19.1	19.1
	Edwardsport	47528	19	OB/GYNs - IN	2 in 10 miles	0	19	100.0	23.6	42.2	42.9	43.0
	Elberfeld	47613	20	OB/GYNs - IN	2 in 10 miles	0	6	30.0	10.3	13.4	13.8	16.2
	Eminence	46125	1	OB/GYNs - IN	2 in 10 miles	0	1	100.0	27.2	28.2	32.5	33.0
	Etna Green	46524	11	OB/GYNs - IN	2 in 10 miles	0	11	100.0	26.4	29.4	31.6	32.2
	Fairland	46126	55	OB/GYNs - IN	2 in 10 miles	0	31	56.4	11.8	11.9	13.3	15.3
	Fairmount	46928	35	OB/GYNs - IN	2 in 10 miles	0	35	100.0	21.9	22.0	22.3	22.4
	Flat Rock	47234	12	OB/GYNs - IN	2 in 10 miles	0	12	100.0	28.1	30.2	31.0	32.4
	Forest	46039	1	OB/GYNs - IN	2 in 10 miles	0	1	100.0	16.0	16.0	16.0	16.0
	Fountain City	47341	15	OB/GYNs - IN	2 in 10 miles	0	15	100.0	15.7	15.9	16.0	16.0
	Fountaintown	46130	43	OB/GYNs - IN	2 in 10 miles	0	37	86.0	15.1	15.6	15.6	17.0
	Fowlerton	46930	4	OB/GYNs - IN	2 in 10 miles	0	4	100.0	18.7	18.8	21.5	21.6
	Frankfort	46041	101	OB/GYNs - IN	2 in 10 miles	1	101	100.0	4.5	21.8	22.2	23.1
	Freelandville	47535	9	OB/GYNs - IN	2 in 10 miles	0	9	100.0	24.4	43.0	44.7	44.7
	Freetown	47235	28	OB/GYNs - IN	2 in 10 miles	0	28	100.0	25.2	25.4	26.1	27.6
	Fremont	46737	34	OB/GYNs - IN	2 in 10 miles	0	34	100.0	40.5	55.0	63.4	63.4
	Galveston	46932	66	OB/GYNs - IN	2 in 10 miles	0	27	40.9	11.6	12.1	12.3	13.8
	Garrett	46738	42	OB/GYNs - IN	2 in 10 miles	0	42	100.0	12.2	56.3	63.3	65.0
	Gas City	46933	76	OB/GYNs - IN	2 in 10 miles	0	76	100.0	24.6	24.8	27.3	27.5
	Geneva	46740	10	OB/GYNs - IN	2 in 10 miles	0	10	100.0	29.7	31.0	31.0	31.0
	Greenfield	46140	646	OB/GYNs - IN	2 in 10 miles	0	559	86.5	14.8	14.8	14.8	15.5
	Greens Fork	47345	18	OB/GYNs - IN	2 in 10 miles	0	18	100.0	22.0	22.0	22.0	22.0
	Greensboro	47344	4	OB/GYNs - IN	2 in 10 miles	0	4	100.0	18.5	21.1	21.2	21.2
	Greentown	46936	63	OB/GYNs - IN	2 in 10 miles	0	55	87.3	12.7	12.7	12.7	12.7
	Gwynneville	46144	2	OB/GYNs - IN	2 in 10 miles	0	2	100.0	23.3	23.3	23.6	25.5
	Hagerstown	47346	54	OB/GYNs - IN	2 in 10 miles	0	54	100.0	25.0	25.0	25.0	25.0
	Hamilton	46742	6	OB/GYNs - IN	2 in 10 miles	0	6	100.0	30.4	58.2	67.4	67.5
	Heltonville	47436	9	OB/GYNs - IN	2 in 10 miles	0	9	100.0	11.9	12.2	12.2	18.5
	Hudson	46747	25	OB/GYNs - IN	2 in 10 miles	0	25	100.0	26.9	46.0	55.4	55.4
	Huntington	46750	162	OB/GYNs - IN	2 in 10 miles	0	162	100.0	33.5	36.2	36.6	39.0
	Huron	47437	1	OB/GYNs - IN	2 in 10 miles	0	1	100.0	10.6	17.8	17.8	18.1
	Jamestown	46147	23	OB/GYNs - IN	2 in 10 miles	0	23	100.0	16.2	18.5	18.9	19.0
	Jonesboro	46938	35	OB/GYNs - IN	2 in 10 miles	0	35	100.0	24.5	24.6	26.4	26.5
	Kendallville	46755	45	OB/GYNs - IN	2 in 10 miles	0	45	100.0	24.1	46.0	53.9	55.1
	Kennard	47351	6	OB/GYNs - IN	2 in 10 miles	0	6	100.0	14.8	17.0	17.0	17.0
	Kimmell	46760	11	OB/GYNs - IN	2 in 10 miles	0	11	100.0	32.0	40.3	45.5	47.7
	Kirklin	46050	10	OB/GYNs - IN	2 in 10 miles	0	10	100.0	13.1	19.5	19.7	19.7
	Knightstown	46148	161	OB/GYNs - IN	2 in 10 miles	0	161	100.0	22.0	23.6	23.7	23.7
	Kokomo	46901	290	OB/GYNs - IN	2 in 10 miles	4	17	5.9	11.7	11.7	11.8	11.8
		46902	277	OB/GYNs - IN	2 in 10 miles	0	5	1.8	11.4	11.4	11.4	11.4

## Access Detail By Zip Code

March 2, 2021

Created for...

Blue Cross and Blue  
Shield of .....

Access Analysis

Network Analysis -  
Rural/Mixed - IN

Distance Method

Estimated Driving  
Distance

Employee / Provider Groups

Rural/Mixed Employees in  
Indiana (IN1L)

OB/GYNs - IN

Employees Without Access												
State Abbr	City	Zip Code	Employee	Provider		Counts	Without Access		Average Distance			
			#	Group	Standard	#	#	%	1	2	3	4
IN	Kurtz	47249	3	OB/GYNs - IN	2 in 10 miles	0	3	100.0	21.2	21.5	21.5	26.2
	La Fontaine	46940	20	OB/GYNs - IN	2 in 10 miles	0	20	100.0	22.4	22.4	22.7	32.0
	Ladoga	47954	46	OB/GYNs - IN	2 in 10 miles	0	46	100.0	13.9	23.9	24.7	24.7
	Lagro	46941	4	OB/GYNs - IN	2 in 10 miles	0	4	100.0	22.1	24.7	24.7	36.5
	Laketon	46943	3	OB/GYNs - IN	2 in 10 miles	0	3	100.0	25.1	28.0	28.0	37.0
	Laotto	46763	4	OB/GYNs - IN	2 in 10 miles	0	4	100.0	12.5	56.8	62.4	64.3
	Lebanon	46052	183	OB/GYNs - IN	2 in 10 miles	0	178	97.3	15.1	16.8	17.0	17.2
	Leesburg	46538	7	OB/GYNs - IN	2 in 10 miles	0	7	100.0	32.4	37.3	41.6	43.2
	Liberty Mills	46946	4	OB/GYNs - IN	2 in 10 miles	0	4	100.0	29.7	32.7	32.7	41.0
	Ligonier	46767	14	OB/GYNs - IN	2 in 10 miles	0	14	100.0	32.6	38.2	40.0	41.0
	Linden	47955	17	OB/GYNs - IN	2 in 10 miles	0	17	100.0	10.9	16.1	16.1	23.0
	Logansport	46947	728	OB/GYNs - IN	2 in 10 miles	2	19	2.6	9.6	11.0	11.4	20.1
	Lucerne	46950	12	OB/GYNs - IN	2 in 10 miles	0	3	25.0	10.6	10.6	23.2	23.8
	Lynnville	47619	8	OB/GYNs - IN	2 in 10 miles	0	8	100.0	12.6	15.8	18.7	19.0
	Macy	46951	29	OB/GYNs - IN	2 in 10 miles	0	29	100.0	13.8	15.1	15.1	23.9
	Marion	46952	425	OB/GYNs - IN	2 in 10 miles	0	425	100.0	28.2	28.4	28.6	29.2
		46953	261	OB/GYNs - IN	2 in 10 miles	0	261	100.0	26.9	27.0	27.2	27.3
	Markle	46770	4	OB/GYNs - IN	2 in 10 miles	0	4	100.0	34.4	39.7	41.2	41.6
	Martinsville	46151	409	OB/GYNs - IN	2 in 10 miles	0	409	100.0	21.9	24.0	28.1	28.6
	Matthews	46957	5	OB/GYNs - IN	2 in 10 miles	0	5	100.0	13.6	15.2	16.4	20.0
	Medora	47260	5	OB/GYNs - IN	2 in 10 miles	0	5	100.0	16.8	17.0	17.1	18.5
	Mentone	46539	11	OB/GYNs - IN	2 in 10 miles	0	11	100.0	28.6	30.9	30.9	35.7
	Middletown	47356	92	OB/GYNs - IN	2 in 10 miles	0	25	27.2	8.7	11.5	12.5	12.6
	Milford	46542	14	OB/GYNs - IN	2 in 10 miles	0	14	100.0	23.3	31.1	33.4	34.0
	Milton	47357	6	OB/GYNs - IN	2 in 10 miles	0	6	100.0	32.9	32.9	32.9	32.9
	Mitchell	47446	54	OB/GYNs - IN	2 in 10 miles	1	17	31.5	6.6	13.8	13.9	14.0
	Monroe	46772	15	OB/GYNs - IN	2 in 10 miles	0	15	100.0	35.4	38.9	40.0	40.0
	Monroe City	47557	20	OB/GYNs - IN	2 in 10 miles	0	20	100.0	17.1	26.9	32.2	37.4
	Monrovia	46157	79	OB/GYNs - IN	2 in 10 miles	0	79	100.0	24.4	24.7	25.0	25.1
	Mooreland	47360	16	OB/GYNs - IN	2 in 10 miles	0	16	100.0	20.4	20.8	22.6	22.8
	Mooreville	46158	344	OB/GYNs - IN	2 in 10 miles	0	344	100.0	16.2	17.2	17.2	17.5
	Morristown	46161	16	OB/GYNs - IN	2 in 10 miles	0	16	100.0	20.9	21.0	21.1	22.7
	Mulberry	46058	3	OB/GYNs - IN	2 in 10 miles	0	2	66.7	12.4	12.5	12.8	22.5
	New Castle	47362	388	OB/GYNs - IN	2 in 10 miles	0	388	100.0	20.1	20.8	22.2	22.5
	New Market	47965	1	OB/GYNs - IN	2 in 10 miles	0	1	100.0	7.4	31.6	32.4	32.4
	New Palestine	46163	178	OB/GYNs - IN	2 in 10 miles	0	169	94.9	12.2	12.3	12.3	12.4
	New Richmond	47967	22	OB/GYNs - IN	2 in 10 miles	0	22	100.0	14.6	20.8	20.8	27.9
	New Ross	47968	13	OB/GYNs - IN	2 in 10 miles	0	13	100.0	14.5	23.0	23.7	23.8
	Newburgh	47630	201	OB/GYNs - IN	2 in 10 miles	1	5	2.5	9.7	11.2	12.9	12.9
	Norman	47264	9	OB/GYNs - IN	2 in 10 miles	0	9	100.0	17.8	18.0	18.0	23.6

## Access Detail By Zip Code

March 2, 2021

Created for...

Blue Cross and Blue  
Shield of .....

Access Analysis

Network Analysis -  
Rural/Mixed - IN

Distance Method

Estimated Driving  
Distance

Employee / Provider Groups

Rural/Mixed Employees in  
Indiana (IN1L)

OB/GYNs - IN

Employees Without Access												
State Abbr	City	Zip Code	Employee	Provider		Counts	Without Access		Average Distance			
			#	Group	Standard	#	#	%	1	2	3	4
IN	North Manchester	46962	41	OB/GYNs - IN	2 in 10 miles	0	41	100.0	29.3	32.1	32.2	39.8
	North Webster	46555	3	OB/GYNs - IN	2 in 10 miles	0	3	100.0	34.9	36.4	43.5	45.9
	Oaktown	47561	32	OB/GYNs - IN	2 in 10 miles	0	32	100.0	17.1	37.7	44.7	51.1
	Orland	46776	7	OB/GYNs - IN	2 in 10 miles	0	7	100.0	38.9	43.9	52.1	52.2
	Paragon	46166	17	OB/GYNs - IN	2 in 10 miles	0	17	100.0	20.8	22.0	35.1	35.3
	Pershing	47370	1	OB/GYNs - IN	2 in 10 miles	0	1	100.0	30.9	30.9	30.9	30.9
	Peru	46970	536	OB/GYNs - IN	2 in 10 miles	3	30	5.6	10.5	11.9	12.0	21.6
	Pierceton	46562	6	OB/GYNs - IN	2 in 10 miles	0	6	100.0	33.5	38.9	44.1	46.0
	Pleasant Lake	46779	6	OB/GYNs - IN	2 in 10 miles	0	6	100.0	29.5	53.2	62.5	62.5
	Plymouth	46563	102	OB/GYNs - IN	2 in 10 miles	0	102	100.0	22.3	23.4	24.8	24.9
	Richmond	47374	528	OB/GYNs - IN	2 in 10 miles	0	528	100.0	25.2	25.2	25.3	25.3
		47375	8	OB/GYNs - IN	2 in 10 miles	0	8	100.0	25.0	25.0	25.1	25.1
	Roann	46974	14	OB/GYNs - IN	2 in 10 miles	0	14	100.0	18.7	21.7	21.7	31.6
	Roanoke	46783	49	OB/GYNs - IN	2 in 10 miles	0	49	100.0	25.5	45.1	47.6	47.6
	Rome City	46784	6	OB/GYNs - IN	2 in 10 miles	0	6	100.0	32.2	39.0	46.8	48.2
	Rossville	46065	14	OB/GYNs - IN	2 in 10 miles	0	14	100.0	12.6	13.1	15.3	16.8
	Royal Center	46978	54	OB/GYNs - IN	2 in 10 miles	0	42	77.8	14.3	14.3	18.3	26.1
	Russiaville	46979	16	OB/GYNs - IN	2 in 10 miles	0	9	56.2	10.7	10.7	10.7	10.7
	Saint Joe	46785	1	OB/GYNs - IN	2 in 10 miles	0	1	100.0	18.3	66.8	74.9	75.6
	Sandborn	47578	16	OB/GYNs - IN	2 in 10 miles	0	16	100.0	32.2	38.7	38.7	38.8
	Seymour	47274	205	OB/GYNs - IN	2 in 10 miles	0	205	100.0	16.8	31.4	31.4	31.5
	Shelbyville	46176	321	OB/GYNs - IN	2 in 10 miles	0	321	100.0	21.5	21.5	23.3	25.3
	Shirley	47384	46	OB/GYNs - IN	2 in 10 miles	0	45	97.8	14.3	15.0	15.0	15.7
	Silver Lake	46982	12	OB/GYNs - IN	2 in 10 miles	0	12	100.0	25.6	28.4	28.4	39.4
	Somerset	46984	9	OB/GYNs - IN	2 in 10 miles	0	9	100.0	18.7	18.7	19.2	27.7
	Spencerville	46788	7	OB/GYNs - IN	2 in 10 miles	0	7	100.0	14.4	67.7	74.2	75.2
	Spiceland	47385	41	OB/GYNs - IN	2 in 10 miles	0	41	100.0	22.2	24.6	25.0	25.1
	Springport	47386	13	OB/GYNs - IN	2 in 10 miles	0	13	100.0	11.8	12.4	14.6	14.7
	Springville	47462	23	OB/GYNs - IN	2 in 10 miles	0	19	82.6	14.3	15.5	15.8	17.1
	Straughn	47387	17	OB/GYNs - IN	2 in 10 miles	0	17	100.0	28.3	29.3	30.5	30.9
	Sulphur Springs	47388	3	OB/GYNs - IN	2 in 10 miles	0	3	100.0	12.1	13.8	14.1	15.3
	Swayzee	46986	28	OB/GYNs - IN	2 in 10 miles	0	28	100.0	17.8	17.8	17.8	17.8
	Sweetser	46987	33	OB/GYNs - IN	2 in 10 miles	0	33	100.0	24.0	24.0	24.0	24.0
	Syracuse	46567	30	OB/GYNs - IN	2 in 10 miles	0	30	100.0	30.3	36.2	38.5	39.9
	Tennyson	47637	6	OB/GYNs - IN	2 in 10 miles	0	6	100.0	12.1	22.9	24.1	24.3
	Thorntown	46071	19	OB/GYNs - IN	2 in 10 miles	0	19	100.0	14.1	19.7	26.1	26.2
	Tippecanoe	46570	1	OB/GYNs - IN	2 in 10 miles	0	1	100.0	30.8	31.3	32.5	32.5
	Twelve Mile	46988	9	OB/GYNs - IN	2 in 10 miles	0	9	100.0	12.3	12.4	14.0	14.9
	Upland	46989	32	OB/GYNs - IN	2 in 10 miles	0	32	100.0	18.0	20.2	20.8	25.0
	Urbana	46990	6	OB/GYNs - IN	2 in 10 miles	0	6	100.0	23.5	26.4	26.4	36.1

## Access Detail By Zip Code

March 2, 2021

Created for...

Blue Cross and Blue  
Shield of .....

Access Analysis

Network Analysis -  
Rural/Mixed - IN

Distance Method

Estimated Driving  
DistanceEmployee / Provider Groups  
Rural/Mixed Employees in  
Indiana (IN1L)

OB/GYNs - IN

Employees Without Access												
State Abbr	City	Zip Code	Employee	Provider		Counts	Without Access		Average Distance			
			#	Group	Standard	#	#	%	1	2	3	4
IN	Vallonia	47281	30	OB/GYNs - IN	2 in 10 miles	0	25	83.3	14.1	14.1	14.1	14.2
	Van Buren	46991	4	OB/GYNs - IN	2 in 10 miles	0	4	100.0	28.8	31.0	31.6	35.1
	Vincennes	47591	335	OB/GYNs - IN	2 in 10 miles	1	335	100.0	3.5	23.6	30.9	39.8
	Wabash	46992	167	OB/GYNs - IN	2 in 10 miles	0	167	100.0	15.1	17.5	17.5	29.5
	Waldron	46182	9	OB/GYNs - IN	2 in 10 miles	0	9	100.0	29.9	30.1	31.2	32.5
	Walton	46994	84	OB/GYNs - IN	2 in 10 miles	0	50	59.5	12.0	12.0	12.9	13.0
	Warren	46792	35	OB/GYNs - IN	2 in 10 miles	0	35	100.0	31.3	32.5	34.3	37.2
	Warsaw	46580	61	OB/GYNs - IN	2 in 10 miles	0	61	100.0	34.1	37.4	39.0	39.8
		46581	5	OB/GYNs - IN	2 in 10 miles	0	5	100.0	33.5	37.7	40.3	40.3
		46582	29	OB/GYNs - IN	2 in 10 miles	0	29	100.0	32.9	37.7	40.8	42.0
	Waterloo	46793	23	OB/GYNs - IN	2 in 10 miles	0	23	100.0	20.1	56.6	65.8	65.9
	Waveland	47989	20	OB/GYNs - IN	2 in 10 miles	0	20	100.0	18.8	37.1	37.8	37.8
	Wawaka	46794	8	OB/GYNs - IN	2 in 10 miles	0	8	100.0	33.9	38.2	45.0	46.8
	Waynetown	47990	17	OB/GYNs - IN	2 in 10 miles	0	17	100.0	10.2	30.4	30.4	36.9
	Webster	47392	10	OB/GYNs - IN	2 in 10 miles	0	10	100.0	19.3	19.3	19.4	19.4
	Westphalia	47596	10	OB/GYNs - IN	2 in 10 miles	0	10	100.0	27.8	40.4	40.4	40.6
	Wheatland	47597	22	OB/GYNs - IN	2 in 10 miles	0	22	100.0	13.7	32.9	37.9	43.3
	Whitestown	46075	103	OB/GYNs - IN	2 in 10 miles	0	8	7.8	10.5	10.8	10.8	11.8
	Wilkinson	46186	22	OB/GYNs - IN	2 in 10 miles	0	19	86.4	12.6	12.6	12.6	15.6
	Williams	47470	16	OB/GYNs - IN	2 in 10 miles	0	7	43.8	11.2	11.7	11.8	15.1
	Williamsburg	47393	15	OB/GYNs - IN	2 in 10 miles	0	15	100.0	16.0	16.0	16.0	16.0
	Wingate	47994	1	OB/GYNs - IN	2 in 10 miles	0	1	100.0	17.7	26.3	26.3	32.6
	Winona Lake	46590	8	OB/GYNs - IN	2 in 10 miles	0	8	100.0	36.1	38.1	38.8	41.4
	Wolflake	46796	1	OB/GYNs - IN	2 in 10 miles	0	1	100.0	27.8	44.7	49.2	51.4
Grand To...			11,238	OB/GYNs - IN	2 in 10 miles	18	8,563	76.2	19.6	25.3	27.0	28.7

## Access Summary By State Name

**March 2, 2021**

**Created for...**

**Blue Cross and Blue Shield of .....**

## Access Analysis

## Network Analysis - Rural/Mixed - IN

### Distance Method

### Estimated Driving Distance

### Employee Group

### Rural/Mixed Employees in Indiana (IN1L)

**Provider Group**

### Behavioral Health Providers - IN

<sup>1</sup> **Provider counts represent:**

### #: Provider access points

**L: Unique provider locations**

[illegible]

© 2021 Quest Analytics, LLC.



## Access Detail By Zip Code

March 2, 2021

Created for...

Blue Cross and Blue  
Shield of .....

Access Analysis

Network Analysis -  
Rural/Mixed - IN

Distance Method

Estimated Driving  
Distance

Employee / Provider Groups

Rural/Mixed Employees in  
Indiana (IN1L)Behavioral Health  
Providers - IN

Employees With Access												
State Abbr	City	Zip Code	Employee	Provider		Counts	With Access		Average Distance			
			#	Group	Standard	#	#	%	1	2	3	4
IN	Albion	46701	64	Behavioral Health Provid...	2 in 10 miles	1	38	59.4	2.9	8.6	10.1	11.1
	Andrews	46702	20	Behavioral Health Provid...	2 in 10 miles	0	20	100.0	6.5	6.5	6.5	6.5
	Angola	46703	123	Behavioral Health Provid...	2 in 10 miles	36	123	100.0	2.9	3.1	3.1	3.2
	Argos	46501	21	Behavioral Health Provid...	2 in 10 miles	0	10	47.6	6.7	9.1	9.1	9.1
	Ashley	46705	8	Behavioral Health Provid...	2 in 10 miles	0	3	37.5	8.7	9.4	10.3	10.6
	Auburn	46706	98	Behavioral Health Provid...	2 in 10 miles	3	98	100.0	1.6	1.9	8.1	11.2
	Avilla	46710	25	Behavioral Health Provid...	2 in 10 miles	1	25	100.0	3.2	7.2	8.8	9.7
	Bedford	47421	167	Behavioral Health Provid...	2 in 10 miles	13	158	94.6	3.2	3.3	3.3	3.5
	Berne	46711	18	Behavioral Health Provid...	2 in 10 miles	1	2	11.1	6.5	8.4	8.4	8.4
	Boggstown	46110	3	Behavioral Health Provid...	2 in 10 miles	0	2	66.7	6.9	8.0	8.0	8.0
	Boonville	47601	105	Behavioral Health Provid...	2 in 10 miles	2	105	100.0	2.7	3.0	7.3	11.0
	Boston	47324	6	Behavioral Health Provid...	2 in 10 miles	0	6	100.0	0.2	6.1	6.2	6.2
	Bremen	46506	28	Behavioral Health Provid...	2 in 10 miles	0	5	17.9	8.5	8.8	8.8	9.0
	Brooklyn	46111	3	Behavioral Health Provid...	2 in 10 miles	0	3	100.0	5.4	5.4	5.4	5.4
	Brownstown	47220	81	Behavioral Health Provid...	2 in 10 miles	0	2	2.5	9.2	9.2	9.3	9.5
	Bruceville	47516	30	Behavioral Health Provid...	2 in 10 miles	0	5	16.7	7.5	8.7	8.7	8.7
	Bunker Hill	46914	31	Behavioral Health Provid...	2 in 10 miles	0	26	83.9	7.5	8.8	8.8	8.8
	Butler	46721	18	Behavioral Health Provid...	2 in 10 miles	0	3	16.7	9.0	9.1	14.2	16.4
	Cambridge City	47327	86	Behavioral Health Provid...	2 in 10 miles	0	5	5.8	9.5	9.5	9.5	9.5
	Centerville	47330	88	Behavioral Health Provid...	2 in 10 miles	0	85	96.6	6.1	6.4	6.5	6.9
	Chandler	47610	41	Behavioral Health Provid...	2 in 10 miles	0	41	100.0	4.9	5.1	5.3	5.6
	Charlottesville	46117	8	Behavioral Health Provid...	2 in 10 miles	0	8	100.0	8.2	8.9	8.9	9.0
	Claypool	46510	23	Behavioral Health Provid...	2 in 10 miles	0	8	34.8	9.1	9.1	9.4	9.6
	Colfax	46035	17	Behavioral Health Provid...	2 in 10 miles	0	1	5.9	9.7	9.7	9.7	10.2
	Converse	46919	24	Behavioral Health Provid...	2 in 10 miles	0	11	45.8	8.9	8.9	8.9	8.9
	Corunna	46730	1	Behavioral Health Provid...	2 in 10 miles	0	1	100.0	6.3	8.2	9.9	9.9
	Crawfordsville	47933	293	Behavioral Health Provid...	2 in 10 miles	46	283	96.6	2.6	2.6	3.4	3.4
	Cromwell	46732	14	Behavioral Health Provid...	2 in 10 miles	0	11	78.6	7.6	7.6	12.1	14.9
	Crothersville	47229	20	Behavioral Health Provid...	2 in 10 miles	0	3	15.0	9.8	9.8	9.8	12.8
	Culver	46511	20	Behavioral Health Provid...	2 in 10 miles	0	1	5.0	8.2	8.2	8.3	8.3
	Darlington	47940	26	Behavioral Health Provid...	2 in 10 miles	0	11	42.3	9.0	9.0	9.0	9.0
	Decatur	46733	128	Behavioral Health Provid...	2 in 10 miles	0	7	5.5	7.5	8.0	8.0	10.0
	Decker	47524	11	Behavioral Health Provid...	2 in 10 miles	0	7	63.6	9.1	9.1	9.2	9.2
	Denver	46926	23	Behavioral Health Provid...	2 in 10 miles	0	18	78.3	8.0	8.0	8.0	8.0
	Dunreith	47337	9	Behavioral Health Provid...	2 in 10 miles	0	9	100.0	9.8	10.0	10.0	10.0
	Elberfeld	47613	20	Behavioral Health Provid...	2 in 10 miles	0	2	10.0	8.1	9.3	9.3	9.6
	Etna Green	46524	11	Behavioral Health Provid...	2 in 10 miles	0	3	27.3	8.7	8.7	8.7	8.7
	Fairland	46126	55	Behavioral Health Provid...	2 in 10 miles	0	41	74.5	8.0	8.9	9.0	9.0
	Fairmount	46928	35	Behavioral Health Provid...	2 in 10 miles	2	34	97.1	1.8	2.0	7.6	7.8
	Flat Rock	47234	12	Behavioral Health Provid...	2 in 10 miles	4	12	100.0	3.6	3.6	3.6	3.6

# Access Detail By Zip Code

March 2, 2021

Created for...

Blue Cross and Blue  
Shield of .....

Access Analysis

Network Analysis -  
Rural/Mixed - IN

Distance Method

Estimated Driving  
DistanceEmployee / Provider Groups  
Rural/Mixed Employees in  
Indiana (IN1L)Behavioral Health  
Providers - IN

Employees With Access												
State Abbr	City	Zip Code	Employee	Provider		Counts	With Access		Average Distance			
			#	Group	Standard	#	#	%	1	2	3	4
IN	Fortville	46040	183	Behavioral Health Provid...	2 in 10 miles	2	183	100.0	1.5	2.6	4.6	4.7
	Fountain City	47341	15	Behavioral Health Provid...	2 in 10 miles	0	10	66.7	8.1	8.1	9.5	9.5
	Fountaintown	46130	43	Behavioral Health Provid...	2 in 10 miles	0	35	81.4	7.9	8.4	8.5	8.6
	Fowlerton	46930	4	Behavioral Health Provid...	2 in 10 miles	0	4	100.0	4.4	4.4	8.1	8.5
	Frankfort	46041	101	Behavioral Health Provid...	2 in 10 miles	12	95	94.1	3.0	3.3	3.3	3.4
	Fremont	46737	34	Behavioral Health Provid...	2 in 10 miles	1	26	76.5	5.2	6.3	6.7	6.7
	Galveston	46932	66	Behavioral Health Provid...	2 in 10 miles	0	38	57.6	7.2	8.2	8.2	8.2
	Garrett	46738	42	Behavioral Health Provid...	2 in 10 miles	0	42	100.0	5.0	5.2	8.0	8.5
	Gas City	46933	76	Behavioral Health Provid...	2 in 10 miles	2	76	100.0	1.7	1.7	4.6	4.7
	Greenfield	46140	646	Behavioral Health Provid...	2 in 10 miles	18	646	100.0	2.2	2.6	2.7	2.8
	Greens Fork	47345	18	Behavioral Health Provid...	2 in 10 miles	0	13	72.2	8.8	8.8	10.3	10.3
	Greensboro	47344	4	Behavioral Health Provid...	2 in 10 miles	0	4	100.0	6.3	6.5	6.5	6.6
	Greentown	46936	63	Behavioral Health Provid...	2 in 10 miles	0	40	63.5	7.5	7.7	8.0	8.0
	Hagerstown	47346	54	Behavioral Health Provid...	2 in 10 miles	0	1	1.9	9.9	9.9	9.9	9.9
	Hamilton	46742	6	Behavioral Health Provid...	2 in 10 miles	1	4	66.7	1.8	8.9	9.3	9.3
	Heltonville	47436	9	Behavioral Health Provid...	2 in 10 miles	0	2	22.2	9.7	9.7	9.7	10.0
	Hudson	46747	25	Behavioral Health Provid...	2 in 10 miles	0	2	8.0	8.1	8.5	8.7	8.8
	Huntington	46750	162	Behavioral Health Provid...	2 in 10 miles	18	160	98.8	2.4	2.4	2.4	2.4
	Jamestown	46147	23	Behavioral Health Provid...	2 in 10 miles	0	11	47.8	8.7	9.2	10.6	10.9
	Jonesboro	46938	35	Behavioral Health Provid...	2 in 10 miles	0	35	100.0	3.2	3.2	4.6	4.6
	Kendallville	46755	45	Behavioral Health Provid...	2 in 10 miles	2	45	100.0	1.9	3.3	8.0	13.2
	Kennard	47351	6	Behavioral Health Provid...	2 in 10 miles	0	6	100.0	7.5	7.6	7.6	7.6
	Kirklin	46050	10	Behavioral Health Provid...	2 in 10 miles	0	3	30.0	9.6	9.7	9.7	9.7
	Knightstown	46148	161	Behavioral Health Provid...	2 in 10 miles	0	10	6.2	8.4	8.7	8.7	8.7
	Kokomo	46901	290	Behavioral Health Provid...	2 in 10 miles	26	278	95.9	1.9	2.3	2.3	2.3
		46902	277	Behavioral Health Provid...	2 in 10 miles	186	277	100.0	1.0	1.1	1.2	1.3
	La Fontaine	46940	20	Behavioral Health Provid...	2 in 10 miles	0	10	50.0	8.0	8.1	8.1	8.2
	Ladoga	47954	46	Behavioral Health Provid...	2 in 10 miles	1	7	15.2	6.4	8.5	10.8	15.2
	Lake Cicott	46942	3	Behavioral Health Provid...	2 in 10 miles	0	3	100.0	8.9	8.9	8.9	8.9
	Laotto	46763	4	Behavioral Health Provid...	2 in 10 miles	0	3	75.0	7.6	7.6	7.6	7.6
	Lebanon	46052	183	Behavioral Health Provid...	2 in 10 miles	36	182	99.5	2.5	3.1	3.1	3.2
	Leesburg	46538	7	Behavioral Health Provid...	2 in 10 miles	0	7	100.0	3.8	7.0	7.4	7.4
	Ligonier	46767	14	Behavioral Health Provid...	2 in 10 miles	0	3	21.4	9.5	9.5	14.0	14.8
	Linden	47955	17	Behavioral Health Provid...	2 in 10 miles	0	14	82.4	8.6	8.6	8.6	8.6
	Logansport	46947	728	Behavioral Health Provid...	2 in 10 miles	104	721	99.0	2.3	2.5	2.5	2.5
	Lucerne	46950	12	Behavioral Health Provid...	2 in 10 miles	0	12	100.0	7.3	7.3	7.3	7.3
	Lynnville	47619	8	Behavioral Health Provid...	2 in 10 miles	0	1	12.5	8.4	8.4	10.6	14.6
	Macy	46951	29	Behavioral Health Provid...	2 in 10 miles	0	7	24.1	8.2	8.2	8.2	8.2
	Marion	46952	425	Behavioral Health Provid...	2 in 10 miles	48	415	97.6	2.0	2.4	2.5	2.5
		46953	261	Behavioral Health Provid...	2 in 10 miles	22	261	100.0	1.4	1.4	1.7	1.7

## Access Detail By Zip Code

March 2, 2021

Created for...

Blue Cross and Blue  
Shield of .....

Access Analysis

Network Analysis -  
Rural/Mixed - IN

Distance Method

Estimated Driving  
DistanceEmployee / Provider Groups  
Rural/Mixed Employees in  
Indiana (IN1L)Behavioral Health  
Providers - IN

Employees With Access												
State Abbr	City	Zip Code	Employee	Provider		Counts	With Access		Average Distance			
			#	Group	Standard	#	#	%	1	2	3	4
IN	Markle	46770	4	Behavioral Health Provid...	2 in 10 miles	0	2	50.0	9.5	9.5	9.6	11.3
	Martinsville	46151	409	Behavioral Health Provid...	2 in 10 miles	3	384	93.9	3.8	4.3	7.2	12.5
	Matthews	46957	5	Behavioral Health Provid...	2 in 10 miles	0	5	100.0	6.3	9.6	9.6	13.8
	McCordsville	46055	191	Behavioral Health Provid...	2 in 10 miles	83	191	100.0	1.4	1.5	1.5	2.0
	Mentone	46539	11	Behavioral Health Provid...	2 in 10 miles	0	1	9.1	8.8	8.8	9.3	9.7
	Mexico	46958	7	Behavioral Health Provid...	2 in 10 miles	0	7	100.0	5.1	5.1	5.1	5.1
	Miami	46959	10	Behavioral Health Provid...	2 in 10 miles	0	10	100.0	8.7	9.4	9.6	9.6
	Middletown	47356	92	Behavioral Health Provid...	2 in 10 miles	0	86	93.5	7.4	8.6	8.6	8.6
	Milford	46542	14	Behavioral Health Provid...	2 in 10 miles	0	12	85.7	6.1	6.1	9.0	10.4
	Milton	47357	6	Behavioral Health Provid...	2 in 10 miles	0	6	100.0	6.0	6.0	6.0	6.0
	Mitchell	47446	54	Behavioral Health Provid...	2 in 10 miles	0	36	66.7	7.9	8.4	8.5	8.5
	Monroe	46772	15	Behavioral Health Provid...	2 in 10 miles	0	1	6.7	7.6	9.8	9.8	9.8
	Monroe City	47557	20	Behavioral Health Provid...	2 in 10 miles	0	13	65.0	6.0	6.0	6.0	6.0
	Monrovia	46157	79	Behavioral Health Provid...	2 in 10 miles	0	28	35.4	8.4	8.4	8.5	8.6
	Mooreland	47360	16	Behavioral Health Provid...	2 in 10 miles	0	4	25.0	8.7	8.7	8.7	8.7
	Mooresville	46158	344	Behavioral Health Provid...	2 in 10 miles	21	344	100.0	3.4	3.5	3.5	3.5
	Morristown	46161	16	Behavioral Health Provid...	2 in 10 miles	0	6	37.5	7.8	8.2	8.2	8.2
	Mulberry	46058	3	Behavioral Health Provid...	2 in 10 miles	0	1	33.3	8.3	8.3	8.3	8.3
	New Castle	47362	388	Behavioral Health Provid...	2 in 10 miles	26	387	99.7	1.6	1.7	1.7	1.7
	New Market	47965	1	Behavioral Health Provid...	2 in 10 miles	0	1	100.0	6.6	6.6	8.4	8.4
	New Palestine	46163	178	Behavioral Health Provid...	2 in 10 miles	0	177	99.4	3.7	5.6	6.6	7.1
	New Richmond	47967	22	Behavioral Health Provid...	2 in 10 miles	0	3	13.6	7.9	7.9	7.9	7.9
	New Ross	47968	13	Behavioral Health Provid...	2 in 10 miles	0	1	7.7	2.6	10.0	10.0	10.0
	Newburgh	47630	201	Behavioral Health Provid...	2 in 10 miles	64	201	100.0	1.3	1.5	1.7	1.8
	North Webster	46555	3	Behavioral Health Provid...	2 in 10 miles	0	2	66.7	6.4	9.7	9.7	11.0
	Oolitic	47451	9	Behavioral Health Provid...	2 in 10 miles	0	9	100.0	4.1	4.1	4.1	4.2
	Paragon	46166	17	Behavioral Health Provid...	2 in 10 miles	0	5	29.4	8.5	9.1	9.8	14.6
	Peru	46970	536	Behavioral Health Provid...	2 in 10 miles	36	514	95.9	3.2	3.9	3.9	3.9
	Pierceton	46562	6	Behavioral Health Provid...	2 in 10 miles	0	5	83.3	5.9	6.7	6.9	6.9
	Pleasant Lake	46779	6	Behavioral Health Provid...	2 in 10 miles	0	6	100.0	4.1	5.3	5.4	5.6
	Plymouth	46563	102	Behavioral Health Provid...	2 in 10 miles	37	102	100.0	2.4	2.7	2.7	2.8
	Richmond	47374	528	Behavioral Health Provid...	2 in 10 miles	56	528	100.0	1.5	1.7	1.9	2.1
		47375	8	Behavioral Health Provid...	2 in 10 miles	0	8	100.0	0.2	0.2	0.6	0.6
	Roanoke	46783	49	Behavioral Health Provid...	2 in 10 miles	6	49	100.0	4.2	4.2	4.2	4.2
	Rome City	46784	6	Behavioral Health Provid...	2 in 10 miles	0	6	100.0	7.0	8.8	10.7	11.7
	Rossville	46065	14	Behavioral Health Provid...	2 in 10 miles	0	1	7.1	7.8	10.0	10.0	10.0
	Royal Center	46978	54	Behavioral Health Provid...	2 in 10 miles	9	54	100.0	3.4	3.4	3.4	3.4
	Russiaville	46979	16	Behavioral Health Provid...	2 in 10 miles	0	15	93.8	5.7	6.2	6.3	6.7
	Sandborn	47578	16	Behavioral Health Provid...	2 in 10 miles	0	4	25.0	8.6	8.9	8.9	8.9
	Seymour	47274	205	Behavioral Health Provid...	2 in 10 miles	7	191	93.2	2.6	2.7	2.8	2.8

## Access Detail By Zip Code

March 2, 2021

Created for...

Blue Cross and Blue  
Shield of .....

Access Analysis

Network Analysis -  
Rural/Mixed - IN

Distance Method

Estimated Driving  
DistanceEmployee / Provider Groups  
Rural/Mixed Employees in  
Indiana (IN1L)Behavioral Health  
Providers - IN

Employees With Access												
State Abbr	City	Zip Code	Employee	Provider		Counts	With Access		Average Distance			
			#	Group	Standard	#	#	%	1	2	3	4
IN	Shelbyville	46176	321	Behavioral Health Provid...	2 in 10 miles	5	316	98.4	2.0	2.4	2.4	2.4
	Shirley	47384	46	Behavioral Health Provid...	2 in 10 miles	0	23	50.0	8.2	8.2	8.2	8.2
	Spencerville	46788	7	Behavioral Health Provid...	2 in 10 miles	0	1	14.3	4.2	7.6	7.6	7.6
	Spiceland	47385	41	Behavioral Health Provid...	2 in 10 miles	0	34	82.9	7.6	7.8	7.8	7.9
	Springport	47386	13	Behavioral Health Provid...	2 in 10 miles	0	12	92.3	8.3	8.3	8.3	8.3
	Springville	47462	23	Behavioral Health Provid...	2 in 10 miles	0	5	21.7	9.0	9.0	9.0	9.1
	Straughn	47387	17	Behavioral Health Provid...	2 in 10 miles	0	7	41.2	7.5	7.8	7.8	7.8
	Sulphur Springs	47388	3	Behavioral Health Provid...	2 in 10 miles	0	3	100.0	5.3	5.3	5.3	5.3
	Swayzee	46986	28	Behavioral Health Provid...	2 in 10 miles	0	22	78.6	8.5	8.5	8.5	8.5
	Sweetser	46987	33	Behavioral Health Provid...	2 in 10 miles	0	33	100.0	4.1	4.1	4.1	4.1
	Syracuse	46567	30	Behavioral Health Provid...	2 in 10 miles	2	30	100.0	3.5	3.6	9.7	12.0
	Tennyson	47637	6	Behavioral Health Provid...	2 in 10 miles	0	1	16.7	9.3	9.3	11.6	14.2
	Thorntown	46071	19	Behavioral Health Provid...	2 in 10 miles	0	3	15.8	8.6	9.1	9.1	9.3
	Twelve Mile	46988	9	Behavioral Health Provid...	2 in 10 miles	0	4	44.4	8.5	8.5	8.5	8.5
	Upland	46989	32	Behavioral Health Provid...	2 in 10 miles	1	30	93.8	1.6	8.5	8.6	11.0
	Urbana	46990	6	Behavioral Health Provid...	2 in 10 miles	0	1	16.7	8.7	8.7	8.7	8.7
	Vallonia	47281	30	Behavioral Health Provid...	2 in 10 miles	0	3	10.0	9.0	9.0	18.6	18.6
	Van Buren	46991	4	Behavioral Health Provid...	2 in 10 miles	0	2	50.0	8.4	9.2	10.0	10.1
	Vincennes	47591	335	Behavioral Health Provid...	2 in 10 miles	91	331	98.8	2.2	2.7	2.7	2.7
	Wabash	46992	167	Behavioral Health Provid...	2 in 10 miles	1	7	4.2	6.8	9.2	9.2	9.2
	Waldron	46182	9	Behavioral Health Provid...	2 in 10 miles	0	4	44.4	8.5	8.5	8.5	8.5
	Walton	46994	84	Behavioral Health Provid...	2 in 10 miles	0	36	42.9	7.5	7.9	7.9	7.9
	Warren	46792	35	Behavioral Health Provid...	2 in 10 miles	0	1	2.9	9.2	9.2	9.2	9.2
	Warsaw	46580	61	Behavioral Health Provid...	2 in 10 miles	36	61	100.0	2.6	2.7	2.9	3.1
		46581	5	Behavioral Health Provid...	2 in 10 miles	0	5	100.0	1.0	1.2	1.5	1.7
		46582	29	Behavioral Health Provid...	2 in 10 miles	14	29	100.0	2.5	3.3	3.5	3.5
	Waterloo	46793	23	Behavioral Health Provid...	2 in 10 miles	0	21	91.3	6.4	6.6	12.2	12.8
	Wawaka	46794	8	Behavioral Health Provid...	2 in 10 miles	0	5	62.5	6.8	8.0	9.3	12.5
	Waynetown	47990	17	Behavioral Health Provid...	2 in 10 miles	0	15	88.2	8.3	8.3	8.7	8.7
	Webster	47392	10	Behavioral Health Provid...	2 in 10 miles	0	10	100.0	4.9	4.9	6.7	6.7
	Wheatland	47597	22	Behavioral Health Provid...	2 in 10 miles	0	19	86.4	8.2	8.3	8.3	8.3
	Whitestown	46075	103	Behavioral Health Provid...	2 in 10 miles	9	103	100.0	1.8	2.2	2.2	2.2
	Wilkinson	46186	22	Behavioral Health Provid...	2 in 10 miles	0	5	22.7	9.0	9.1	9.3	9.4
	Williams	47470	16	Behavioral Health Provid...	2 in 10 miles	0	9	56.2	6.9	7.4	7.4	7.4
	Williamsburg	47393	15	Behavioral Health Provid...	2 in 10 miles	0	5	33.3	7.5	7.5	9.3	9.3
	Winona Lake	46590	8	Behavioral Health Provid...	2 in 10 miles	0	8	100.0	1.6	1.6	1.6	1.6
	Zionsville	46077	340	Behavioral Health Provid...	2 in 10 miles	98	340	100.0	1.4	1.8	1.8	1.9
Grand To...			11,620	Behavioral Health Provid...	2 in 10 miles	1,193	9,878	85.0	2.9	3.3	3.8	4.2

## Access Summary By State Name

**L: Unique provider locations**

[illegible]

© 2021 Quest Analytics, LLC.

## Access Detail By Zip Code

March 2, 2021

Created for...

Blue Cross and Blue  
Shield of .....

Access Analysis

Network Analysis -  
Rural/Mixed - IN

Distance Method

Estimated Driving  
DistanceEmployee / Provider Groups  
Rural/Mixed Employees in  
Indiana (IN1L)Behavioral Health  
Providers - IN

Employees Without Access												
State Abbr	City	Zip Code	Employee	Provider		Counts	Without Access		Average Distance			
			#	Group	Standard	#	#	%	1	2	3	4
IN	Advance	46102	2	Behavioral Health Provid...	2 in 10 miles	0	2	100.0	10.2	10.2	10.2	11.3
	Albion	46701	64	Behavioral Health Provid...	2 in 10 miles	1	26	40.6	5.8	10.9	11.7	11.9
	Amboy	46911	17	Behavioral Health Provid...	2 in 10 miles	0	17	100.0	13.2	13.6	13.7	13.7
	Argos	46501	21	Behavioral Health Provid...	2 in 10 miles	0	11	52.4	7.8	11.0	11.0	11.0
	Ashley	46705	8	Behavioral Health Provid...	2 in 10 miles	0	5	62.5	9.2	10.4	10.8	10.8
	Bedford	47421	167	Behavioral Health Provid...	2 in 10 miles	13	9	5.4	10.9	11.1	11.2	11.2
	Berne	46711	18	Behavioral Health Provid...	2 in 10 miles	1	16	88.9	2.0	13.8	13.8	13.8
	Bicknell	47512	54	Behavioral Health Provid...	2 in 10 miles	0	54	100.0	15.0	15.1	15.1	15.1
	Boggstown	46110	3	Behavioral Health Provid...	2 in 10 miles	0	1	33.3	8.1	10.2	10.2	10.2
	Bourbon	46504	4	Behavioral Health Provid...	2 in 10 miles	0	4	100.0	10.3	13.1	13.1	13.1
	Bremen	46506	28	Behavioral Health Provid...	2 in 10 miles	0	23	82.1	13.6	14.1	14.1	14.2
	Brownstown	47220	81	Behavioral Health Provid...	2 in 10 miles	0	79	97.5	13.3	13.3	13.3	13.5
	Bruceville	47516	30	Behavioral Health Provid...	2 in 10 miles	0	25	83.3	10.9	12.0	12.0	12.0
	Bunker Hill	46914	31	Behavioral Health Provid...	2 in 10 miles	0	5	16.1	9.0	10.5	10.6	10.7
	Butler	46721	18	Behavioral Health Provid...	2 in 10 miles	0	15	83.3	11.4	13.5	13.9	19.0
	Cambridge City	47327	86	Behavioral Health Provid...	2 in 10 miles	0	81	94.2	11.4	11.4	11.5	11.5
	Centerville	47330	88	Behavioral Health Provid...	2 in 10 miles	0	3	3.4	10.1	10.5	10.6	10.8
	Claypool	46510	23	Behavioral Health Provid...	2 in 10 miles	0	15	65.2	13.0	13.0	13.2	13.2
	Colfax	46035	17	Behavioral Health Provid...	2 in 10 miles	0	16	94.1	13.4	13.4	13.4	13.9
	Converse	46919	24	Behavioral Health Provid...	2 in 10 miles	0	13	54.2	11.7	12.2	12.2	12.2
	Crawfordsville	47933	293	Behavioral Health Provid...	2 in 10 miles	46	10	3.4	10.9	11.7	11.9	12.6
	Cromwell	46732	14	Behavioral Health Provid...	2 in 10 miles	0	3	21.4	9.4	11.6	11.8	14.2
	Crothersville	47229	20	Behavioral Health Provid...	2 in 10 miles	0	17	85.0	11.2	11.2	11.2	12.7
	Culver	46511	20	Behavioral Health Provid...	2 in 10 miles	0	19	95.0	13.5	13.5	13.6	13.6
	Darlington	47940	26	Behavioral Health Provid...	2 in 10 miles	0	15	57.7	12.5	12.5	12.5	12.5
	Decatur	46733	128	Behavioral Health Provid...	2 in 10 miles	0	121	94.5	13.8	15.5	15.5	15.9
	Decker	47524	11	Behavioral Health Provid...	2 in 10 miles	0	4	36.4	11.2	11.2	11.4	11.4
	Denver	46926	23	Behavioral Health Provid...	2 in 10 miles	0	5	21.7	11.2	11.2	11.2	11.2
	Dublin	47335	14	Behavioral Health Provid...	2 in 10 miles	0	14	100.0	13.0	13.0	13.0	13.0
	Economy	47339	10	Behavioral Health Provid...	2 in 10 miles	0	10	100.0	15.6	15.6	16.0	16.0
	Edwardsport	47528	19	Behavioral Health Provid...	2 in 10 miles	0	19	100.0	15.7	15.7	15.7	15.8
	Elberfeld	47613	20	Behavioral Health Provid...	2 in 10 miles	0	18	90.0	11.6	13.6	13.7	13.8
	Eminence	46125	1	Behavioral Health Provid...	2 in 10 miles	0	1	100.0	17.5	17.5	18.1	18.1
	Etna Green	46524	11	Behavioral Health Provid...	2 in 10 miles	0	8	72.7	12.5	12.7	12.7	12.7
	Fairland	46126	55	Behavioral Health Provid...	2 in 10 miles	0	14	25.5	9.5	10.8	10.9	10.9
	Fairmount	46928	35	Behavioral Health Provid...	2 in 10 miles	2	1	2.9	10.6	10.6	11.2	11.2
	Forest	46039	1	Behavioral Health Provid...	2 in 10 miles	0	1	100.0	12.4	12.9	13.0	13.0
	Fountain City	47341	15	Behavioral Health Provid...	2 in 10 miles	0	5	33.3	11.4	11.4	12.4	12.5
	Fountaintown	46130	43	Behavioral Health Provid...	2 in 10 miles	0	8	18.6	9.4	11.1	11.5	11.6
	Frankfort	46041	101	Behavioral Health Provid...	2 in 10 miles	12	6	5.9	10.4	10.6	10.6	10.7

## Access Detail By Zip Code

March 2, 2021

Created for...

Blue Cross and Blue  
Shield of .....

Access Analysis

Network Analysis -  
Rural/Mixed - IN

Distance Method

Estimated Driving  
DistanceEmployee / Provider Groups  
Rural/Mixed Employees in  
Indiana (IN1L)Behavioral Health  
Providers - IN

Employees Without Access												
State Abbr	City	Zip Code	Employee	Provider		Counts	Without Access		Average Distance			
			#	Group	Standard	#	#	%	1	2	3	4
IN	Freelandville	47535	9	Behavioral Health Provid...	2 in 10 miles	0	9	100.0	18.7	18.7	18.7	18.8
	Freetown	47235	28	Behavioral Health Provid...	2 in 10 miles	0	28	100.0	15.3	15.7	15.7	15.7
	Fremont	46737	34	Behavioral Health Provid...	2 in 10 miles	1	8	23.5	1.9	11.4	12.7	12.7
	Galveston	46932	66	Behavioral Health Provid...	2 in 10 miles	0	28	42.4	9.1	11.9	12.1	12.1
	Geneva	46740	10	Behavioral Health Provid...	2 in 10 miles	0	10	100.0	5.5	13.0	18.4	18.4
	Greens Fork	47345	18	Behavioral Health Provid...	2 in 10 miles	0	5	27.8	11.5	11.5	13.3	13.3
	Greentown	46936	63	Behavioral Health Provid...	2 in 10 miles	0	23	36.5	11.1	11.5	11.7	11.7
	Gwynneville	46144	2	Behavioral Health Provid...	2 in 10 miles	0	2	100.0	13.5	14.4	14.4	14.4
	Hagerstown	47346	54	Behavioral Health Provid...	2 in 10 miles	0	53	98.1	12.2	12.2	12.2	12.2
	Hamilton	46742	6	Behavioral Health Provid...	2 in 10 miles	1	2	33.3	2.5	10.7	11.1	11.1
	Heltonville	47436	9	Behavioral Health Provid...	2 in 10 miles	0	7	77.8	11.2	11.3	11.3	11.6
	Hudson	46747	25	Behavioral Health Provid...	2 in 10 miles	0	23	92.0	11.1	12.0	13.1	13.6
	Huntington	46750	162	Behavioral Health Provid...	2 in 10 miles	18	2	1.2	11.1	11.1	11.1	11.1
	Huron	47437	1	Behavioral Health Provid...	2 in 10 miles	0	1	100.0	16.7	16.7	16.7	17.4
	Jamestown	46147	23	Behavioral Health Provid...	2 in 10 miles	0	12	52.2	9.9	11.1	11.6	12.0
	Kimmell	46760	11	Behavioral Health Provid...	2 in 10 miles	0	11	100.0	9.0	12.3	13.1	13.9
	Kirklin	46050	10	Behavioral Health Provid...	2 in 10 miles	0	7	70.0	10.5	12.2	12.6	12.6
	Knightstown	46148	161	Behavioral Health Provid...	2 in 10 miles	0	151	93.8	12.5	13.1	13.2	13.2
	Kokomo	46901	290	Behavioral Health Provid...	2 in 10 miles	26	12	4.1	8.4	11.2	11.5	11.5
	Kurtz	47249	3	Behavioral Health Provid...	2 in 10 miles	0	3	100.0	16.8	17.2	17.2	17.2
	La Fontaine	46940	20	Behavioral Health Provid...	2 in 10 miles	0	10	50.0	10.2	11.9	11.9	11.9
	Ladoga	47954	46	Behavioral Health Provid...	2 in 10 miles	1	39	84.8	2.2	12.5	12.9	13.0
	Lagro	46941	4	Behavioral Health Provid...	2 in 10 miles	0	4	100.0	8.4	12.9	12.9	12.9
	Laketon	46943	3	Behavioral Health Provid...	2 in 10 miles	0	3	100.0	12.3	18.4	18.6	18.6
	Laotto	46763	4	Behavioral Health Provid...	2 in 10 miles	0	1	25.0	5.1	10.6	11.7	11.7
	Lebanon	46052	183	Behavioral Health Provid...	2 in 10 miles	36	1	0.5	9.9	10.1	10.1	10.1
	Liberty Mills	46946	4	Behavioral Health Provid...	2 in 10 miles	0	4	100.0	15.4	17.8	17.8	17.8
	Ligonier	46767	14	Behavioral Health Provid...	2 in 10 miles	0	11	78.6	10.7	11.3	14.1	15.0
	Linden	47955	17	Behavioral Health Provid...	2 in 10 miles	0	3	17.6	11.2	11.2	11.2	11.2
	Logansport	46947	728	Behavioral Health Provid...	2 in 10 miles	104	7	1.0	9.4	10.6	10.6	10.6
	Lynnville	47619	8	Behavioral Health Provid...	2 in 10 miles	0	7	87.5	12.2	12.2	14.9	18.1
	Macy	46951	29	Behavioral Health Provid...	2 in 10 miles	0	22	75.9	12.0	12.0	12.0	12.0
	Marion	46952	425	Behavioral Health Provid...	2 in 10 miles	48	10	2.4	9.7	10.9	11.7	11.7
	Markle	46770	4	Behavioral Health Provid...	2 in 10 miles	0	2	50.0	11.1	11.2	11.2	11.5
	Martinsville	46151	409	Behavioral Health Provid...	2 in 10 miles	3	25	6.1	12.6	12.6	13.6	16.1
	Medora	47260	5	Behavioral Health Provid...	2 in 10 miles	0	5	100.0	16.6	17.0	17.1	17.2
	Mentone	46539	11	Behavioral Health Provid...	2 in 10 miles	0	10	90.9	12.6	12.7	13.0	13.3
	Middletown	47356	92	Behavioral Health Provid...	2 in 10 miles	0	6	6.5	9.6	10.8	10.8	10.9
	Milford	46542	14	Behavioral Health Provid...	2 in 10 miles	0	2	14.3	10.4	10.4	12.3	12.4
	Mitchell	47446	54	Behavioral Health Provid...	2 in 10 miles	0	18	33.3	12.9	13.5	13.5	13.7



# Access Detail By Zip Code

March 2, 2021

Created for...

Blue Cross and Blue  
Shield of .....

Access Analysis

Network Analysis -  
Rural/Mixed - IN

Distance Method

Estimated Driving  
DistanceEmployee / Provider Groups  
Rural/Mixed Employees in  
Indiana (IN1L)Behavioral Health  
Providers - IN

Employees Without Access												
State Abbr	City	Zip Code	Employee	Provider		Counts	Without Access		Average Distance			
			#	Group	Standard	#	#	%	1	2	3	4
IN	Monroe	46772	15	Behavioral Health Provid...	2 in 10 miles	0	14	93.3	8.4	14.9	15.0	15.0
	Monroe City	47557	20	Behavioral Health Provid...	2 in 10 miles	0	7	35.0	11.4	11.4	11.4	11.4
	Monrovia	46157	79	Behavioral Health Provid...	2 in 10 miles	0	51	64.6	11.8	11.8	12.1	12.7
	Mooreland	47360	16	Behavioral Health Provid...	2 in 10 miles	0	12	75.0	11.8	11.9	12.1	12.1
	Morristown	46161	16	Behavioral Health Provid...	2 in 10 miles	0	10	62.5	11.0	11.4	11.4	11.4
	Mulberry	46058	3	Behavioral Health Provid...	2 in 10 miles	0	2	66.7	11.5	11.7	11.8	11.8
	New Castle	47362	388	Behavioral Health Provid...	2 in 10 miles	26	1	0.3	10.0	10.2	10.2	10.2
	New Palestine	46163	178	Behavioral Health Provid...	2 in 10 miles	0	1	0.6	8.2	10.2	11.6	11.7
	New Richmond	47967	22	Behavioral Health Provid...	2 in 10 miles	0	19	86.4	12.5	12.5	12.6	12.6
	New Ross	47968	13	Behavioral Health Provid...	2 in 10 miles	0	12	92.3	5.9	12.3	12.7	13.7
	Norman	47264	9	Behavioral Health Provid...	2 in 10 miles	0	9	100.0	16.3	16.4	16.5	16.7
	North Manchester	46962	41	Behavioral Health Provid...	2 in 10 miles	0	41	100.0	14.8	16.4	16.5	16.5
	North Webster	46555	3	Behavioral Health Provid...	2 in 10 miles	0	1	33.3	6.8	11.3	11.8	11.8
	Oaktown	47561	32	Behavioral Health Provid...	2 in 10 miles	0	32	100.0	14.5	15.6	15.8	15.8
	Onward	46967	2	Behavioral Health Provid...	2 in 10 miles	0	2	100.0	8.2	11.2	11.2	11.2
	Orland	46776	7	Behavioral Health Provid...	2 in 10 miles	0	7	100.0	12.9	12.9	12.9	12.9
	Paragon	46166	17	Behavioral Health Provid...	2 in 10 miles	0	12	70.6	11.4	11.9	13.0	16.7
	Pershing	47370	1	Behavioral Health Provid...	2 in 10 miles	0	1	100.0	10.8	10.8	10.8	10.8
	Peru	46970	536	Behavioral Health Provid...	2 in 10 miles	36	22	4.1	8.4	10.5	10.5	10.5
	Pierceton	46562	6	Behavioral Health Provid...	2 in 10 miles	0	1	16.7	7.6	12.0	12.5	12.5
	Roann	46974	14	Behavioral Health Provid...	2 in 10 miles	0	14	100.0	13.6	17.3	17.3	17.3
	Rossville	46065	14	Behavioral Health Provid...	2 in 10 miles	0	13	92.9	10.3	11.6	12.1	12.1
	Russiaville	46979	16	Behavioral Health Provid...	2 in 10 miles	0	1	6.2	9.5	10.1	10.1	10.1
	Saint Joe	46785	1	Behavioral Health Provid...	2 in 10 miles	0	1	100.0	11.2	11.2	12.3	15.6
	Sandborn	47578	16	Behavioral Health Provid...	2 in 10 miles	0	12	75.0	10.9	11.0	11.0	11.0
	Seymour	47274	205	Behavioral Health Provid...	2 in 10 miles	7	14	6.8	13.1	13.4	13.4	13.4
	Shelbyville	46176	321	Behavioral Health Provid...	2 in 10 miles	5	5	1.6	8.3	10.9	10.9	10.9
	Shirley	47384	46	Behavioral Health Provid...	2 in 10 miles	0	23	50.0	11.3	11.5	11.5	11.5
	Silver Lake	46982	12	Behavioral Health Provid...	2 in 10 miles	0	12	100.0	14.5	14.5	14.8	15.0
	Somerset	46984	9	Behavioral Health Provid...	2 in 10 miles	0	9	100.0	9.4	13.7	13.7	13.7
	Spencerville	46788	7	Behavioral Health Provid...	2 in 10 miles	0	6	85.7	9.3	12.5	12.5	12.5
	Spiceland	47385	41	Behavioral Health Provid...	2 in 10 miles	0	7	17.1	10.4	10.6	10.6	10.6
	Springport	47386	13	Behavioral Health Provid...	2 in 10 miles	0	1	7.7	8.4	10.4	10.4	10.4
	Springville	47462	23	Behavioral Health Provid...	2 in 10 miles	0	18	78.3	11.9	13.2	13.3	13.3
	Straughn	47387	17	Behavioral Health Provid...	2 in 10 miles	0	10	58.8	11.1	11.3	11.3	11.3
	Swayzee	46986	28	Behavioral Health Provid...	2 in 10 miles	0	6	21.4	10.9	10.9	11.0	11.0
	Tennyson	47637	6	Behavioral Health Provid...	2 in 10 miles	0	5	83.3	11.9	12.8	14.7	17.8
	Thorntown	46071	19	Behavioral Health Provid...	2 in 10 miles	0	16	84.2	12.6	13.2	13.2	13.2
	Tippecanoe	46570	1	Behavioral Health Provid...	2 in 10 miles	0	1	100.0	14.0	14.0	14.0	14.0
	Twelve Mile	46988	9	Behavioral Health Provid...	2 in 10 miles	0	5	55.6	11.0	11.0	11.0	11.0

## Access Detail By Zip Code

March 2, 2021

Created for...

Blue Cross and Blue  
Shield of .....

Access Analysis

Network Analysis -  
Rural/Mixed - IN

Distance Method

Estimated Driving  
DistanceEmployee / Provider Groups  
Rural/Mixed Employees in  
Indiana (IN1L)Behavioral Health  
Providers - IN

Employees Without Access												
State Abbr	City	Zip Code	Employee	Provider		Counts	Without Access		Average Distance			
			#	Group	Standard	#	#	%	1	2	3	4
IN	Upland	46989	32	Behavioral Health Provid...	2 in 10 miles	1	2	6.2	4.1	11.4	11.5	11.7
	Urbana	46990	6	Behavioral Health Provid...	2 in 10 miles	0	5	83.3	9.2	13.4	13.4	13.4
	Vallonia	47281	30	Behavioral Health Provid...	2 in 10 miles	0	27	90.0	13.8	13.8	19.7	19.9
	Van Buren	46991	4	Behavioral Health Provid...	2 in 10 miles	0	2	50.0	10.0	10.1	11.6	11.7
	Vincennes	47591	335	Behavioral Health Provid...	2 in 10 miles	91	4	1.2	10.4	10.4	10.4	10.4
	Wabash	46992	167	Behavioral Health Provid...	2 in 10 miles	1	160	95.8	3.7	13.7	13.7	13.7
	Waldron	46182	9	Behavioral Health Provid...	2 in 10 miles	0	5	55.6	10.9	11.0	11.0	11.0
	Walton	46994	84	Behavioral Health Provid...	2 in 10 miles	0	48	57.1	9.6	11.3	11.4	11.4
	Warren	46792	35	Behavioral Health Provid...	2 in 10 miles	0	34	97.1	13.7	13.9	14.1	14.1
	Waterloo	46793	23	Behavioral Health Provid...	2 in 10 miles	0	2	8.7	8.5	10.9	11.1	13.4
	Waveland	47989	20	Behavioral Health Provid...	2 in 10 miles	0	20	100.0	14.4	15.4	16.7	18.5
	Wawaka	46794	8	Behavioral Health Provid...	2 in 10 miles	0	3	37.5	8.7	10.4	11.9	13.4
	Waynetown	47990	17	Behavioral Health Provid...	2 in 10 miles	0	2	11.8	10.7	12.2	13.2	13.2
	Westphalia	47596	10	Behavioral Health Provid...	2 in 10 miles	0	10	100.0	14.7	14.7	14.7	14.7
	Wheatland	47597	22	Behavioral Health Provid...	2 in 10 miles	0	3	13.6	9.7	10.5	10.5	10.5
	Wilkinson	46186	22	Behavioral Health Provid...	2 in 10 miles	0	17	77.3	11.8	11.9	12.0	12.0
	Williams	47470	16	Behavioral Health Provid...	2 in 10 miles	0	7	43.8	11.4	11.8	11.8	11.8
	Williamsburg	47393	15	Behavioral Health Provid...	2 in 10 miles	0	10	66.7	12.8	12.8	13.8	13.8
	Wingate	47994	1	Behavioral Health Provid...	2 in 10 miles	0	1	100.0	14.2	15.6	15.6	15.6
	Wolflake	46796	1	Behavioral Health Provid...	2 in 10 miles	0	1	100.0	5.8	11.6	11.9	11.9
Grand To...			7,782	Behavioral Health Provid...	2 in 10 miles	480	2,105	27.0	11.1	13.0	13.3	13.6

© 2021 Quest Analytics, LLC.

**Employee / Provider Groups**  
**Rural/Mixed Employees in**  
**Indiana (IN1L)**  
**Specialists - IN**

[illegible]

## Access Detail By Zip Code

**Created for...**  
**Blue Cross and Blue**  
**Shield of .....**

## Access Analysis

### Network Analysis - Rural/Mixed - IN

### Distance Method

#### Estimated Driving Distance

**Employee / Provider Groups**  
**Rural/Mixed Employees in**  
**Indiana (IN1L)**  
**Specialists - IN**

[illegible]

© 2021 Quest Analytics, LLC.

**Employee / Provider Groups**  
**Rural/Mixed Employees in**  
**Indiana (IN1L)**  
**Specialists - IN**

[illegible]

## Access Detail By Zip Code

March 2, 2021

Created for...

Blue Cross and Blue  
Shield of .....

Access Analysis

Network Analysis -  
Rural/Mixed - IN

Distance Method

Estimated Driving  
Distance

Employee / Provider Groups

Rural/Mixed Employees in  
Indiana (IN1L)

Specialists - IN

Employees Without Access												
State Abbr	City	Zip Code	Employee	Provider		Counts	Without Access		Average Distance			
			#	Group	Standard	#	#	%	1	2	3	4
IN	Advance	46102	2	Specialists - IN	4 in 10 miles	0	2	100.0	12.9	24.5	25.6	25.6
	Albion	46701	64	Specialists - IN	4 in 10 miles	0	64	100.0	28.3	29.9	33.0	36.5
	Amboy	46911	17	Specialists - IN	4 in 10 miles	0	17	100.0	28.7	44.1	45.7	47.3
	Andrews	46702	20	Specialists - IN	4 in 10 miles	0	20	100.0	28.4	32.5	33.3	41.5
	Angola	46703	123	Specialists - IN	4 in 10 miles	0	123	100.0	34.8	44.1	44.6	47.0
	Argos	46501	21	Specialists - IN	4 in 10 miles	0	21	100.0	34.8	56.3	59.7	60.5
	Ashley	46705	8	Specialists - IN	4 in 10 miles	0	8	100.0	24.8	34.4	34.8	37.6
	Auburn	46706	98	Specialists - IN	4 in 10 miles	0	98	100.0	14.7	23.9	24.6	29.0
	Avilla	46710	25	Specialists - IN	4 in 10 miles	0	25	100.0	18.2	22.3	23.3	26.4
	Bedford	47421	167	Specialists - IN	4 in 10 miles	0	167	100.0	34.1	43.9	52.5	53.2
	Berne	46711	18	Specialists - IN	4 in 10 miles	0	18	100.0	29.8	33.1	36.1	38.6
	Bicknell	47512	54	Specialists - IN	4 in 10 miles	0	54	100.0	15.6	18.1	38.1	54.8
	Boggstown	46110	3	Specialists - IN	4 in 10 miles	0	3	100.0	12.9	14.3	14.7	15.3
	Boonville	47601	105	Specialists - IN	4 in 10 miles	0	105	100.0	16.1	16.8	16.8	17.1
	Boston	47324	6	Specialists - IN	4 in 10 miles	0	6	100.0	62.2	67.1	67.1	67.1
	Bourbon	46504	4	Specialists - IN	4 in 10 miles	0	4	100.0	44.3	52.9	54.2	55.7
	Bremen	46506	28	Specialists - IN	4 in 10 miles	0	28	100.0	50.9	61.2	62.5	64.5
	Brooklyn	46111	3	Specialists - IN	4 in 10 miles	0	3	100.0	5.5	5.5	12.4	13.3
	Brownstown	47220	81	Specialists - IN	4 in 10 miles	0	81	100.0	13.0	42.6	49.9	49.9
	Bruceville	47516	30	Specialists - IN	4 in 10 miles	0	30	100.0	12.2	20.5	32.9	54.4
	Bunker Hill	46914	31	Specialists - IN	4 in 10 miles	0	31	100.0	21.5	40.5	46.3	46.3
	Butler	46721	18	Specialists - IN	4 in 10 miles	0	18	100.0	27.0	34.6	36.0	40.7
	Cambridge City	47327	86	Specialists - IN	4 in 10 miles	0	86	100.0	44.4	50.9	50.9	52.0
	Centerville	47330	88	Specialists - IN	4 in 10 miles	0	88	100.0	52.9	59.7	59.7	60.3
	Chandler	47610	41	Specialists - IN	4 in 10 miles	0	30	73.2	11.3	12.1	12.1	12.4
	Charlottesville	46117	8	Specialists - IN	4 in 10 miles	0	8	100.0	26.8	28.5	28.6	29.8
	Claypool	46510	23	Specialists - IN	4 in 10 miles	0	23	100.0	35.4	38.2	40.8	42.5
	Colfax	46035	17	Specialists - IN	4 in 10 miles	0	17	100.0	14.9	17.4	35.3	36.7
	Converse	46919	24	Specialists - IN	4 in 10 miles	0	24	100.0	33.6	42.5	46.3	48.0
	Corunna	46730	1	Specialists - IN	4 in 10 miles	0	1	100.0	19.2	27.6	29.1	30.1
	Crawfordsville	47933	293	Specialists - IN	4 in 10 miles	0	293	100.0	24.4	33.7	35.6	39.9
	Cromwell	46732	14	Specialists - IN	4 in 10 miles	0	14	100.0	36.8	40.0	43.1	46.3
	Crothersville	47229	20	Specialists - IN	4 in 10 miles	0	20	100.0	12.8	51.4	59.3	59.3
	Culver	46511	20	Specialists - IN	4 in 10 miles	0	20	100.0	32.1	61.0	62.0	64.6
	Darlington	47940	26	Specialists - IN	4 in 10 miles	0	26	100.0	17.2	23.9	34.5	37.0
	Decatur	46733	128	Specialists - IN	4 in 10 miles	0	128	100.0	21.9	25.6	28.5	29.8
	Decker	47524	11	Specialists - IN	4 in 10 miles	0	11	100.0	10.6	15.3	27.6	36.0
	Denver	46926	23	Specialists - IN	4 in 10 miles	0	23	100.0	21.6	46.7	50.4	52.2
	Dublin	47335	14	Specialists - IN	4 in 10 miles	0	14	100.0	43.0	48.8	48.8	50.0
	Dunreith	47337	9	Specialists - IN	4 in 10 miles	0	9	100.0	33.7	36.8	36.8	38.8



## Access Detail By Zip Code

March 2, 2021

Created for...

Blue Cross and Blue  
Shield of .....

Access Analysis

Network Analysis -  
Rural/Mixed - IN

Distance Method

Estimated Driving  
DistanceEmployee / Provider Groups  
Rural/Mixed Employees in  
Indiana (IN1L)

Specialists - IN

Employees Without Access												
State Abbr	City	Zip Code	Employee	Provider		Counts	Without Access		Average Distance			
			#	Group	Standard	#	#	%	1	2	3	4
IN	Economy	47339	10	Specialists - IN	4 in 10 miles	0	10	100.0	44.5	57.0	57.0	57.0
	Edwardsport	47528	19	Specialists - IN	4 in 10 miles	0	19	100.0	16.7	23.5	42.8	50.8
	Elberfeld	47613	20	Specialists - IN	4 in 10 miles	0	20	100.0	15.5	16.2	16.3	16.6
	Eminence	46125	1	Specialists - IN	4 in 10 miles	0	1	100.0	19.8	19.8	25.6	25.7
	Etna Green	46524	11	Specialists - IN	4 in 10 miles	0	11	100.0	47.1	49.5	50.5	52.3
	Fairland	46126	55	Specialists - IN	4 in 10 miles	0	53	96.4	11.8	11.8	12.0	14.7
	Fairmount	46928	35	Specialists - IN	4 in 10 miles	0	35	100.0	37.4	46.0	48.6	48.6
	Flat Rock	47234	12	Specialists - IN	4 in 10 miles	0	12	100.0	21.5	30.2	30.9	31.4
	Forest	46039	1	Specialists - IN	4 in 10 miles	0	1	100.0	14.2	26.0	29.0	30.4
	Fortville	46040	183	Specialists - IN	4 in 10 miles	0	183	100.0	6.5	16.3	17.1	17.1
	Fountain City	47341	15	Specialists - IN	4 in 10 miles	0	15	100.0	54.4	66.7	66.7	66.8
	Fountaintown	46130	43	Specialists - IN	4 in 10 miles	0	43	100.0	13.8	13.8	14.2	15.2
	Fowlerton	46930	4	Specialists - IN	4 in 10 miles	0	4	100.0	41.4	50.5	51.0	52.9
	Frankfort	46041	101	Specialists - IN	4 in 10 miles	1	101	100.0	4.7	16.8	34.3	36.6
	Freelandville	47535	9	Specialists - IN	4 in 10 miles	0	9	100.0	20.6	24.3	43.0	49.1
	Freetown	47235	28	Specialists - IN	4 in 10 miles	0	28	100.0	16.1	33.8	40.3	40.3
	Fremont	46737	34	Specialists - IN	4 in 10 miles	0	34	100.0	41.4	50.5	51.0	53.6
	Galveston	46932	66	Specialists - IN	4 in 10 miles	0	66	100.0	17.6	31.0	41.4	43.7
	Garrett	46738	42	Specialists - IN	4 in 10 miles	0	42	100.0	12.4	21.1	22.3	24.7
	Gas City	46933	76	Specialists - IN	4 in 10 miles	0	76	100.0	43.5	48.3	49.5	51.3
	Geneva	46740	10	Specialists - IN	4 in 10 miles	0	10	100.0	34.4	37.5	40.2	43.2
	Greenfield	46140	646	Specialists - IN	4 in 10 miles	0	646	100.0	18.5	19.8	20.7	21.1
	Greens Fork	47345	18	Specialists - IN	4 in 10 miles	0	18	100.0	48.4	58.5	58.5	59.7
	Greensboro	47344	4	Specialists - IN	4 in 10 miles	0	4	100.0	28.3	38.2	38.3	38.7
	Greentown	46936	63	Specialists - IN	4 in 10 miles	0	63	100.0	34.0	36.2	37.8	38.9
	Gwynneville	46144	2	Specialists - IN	4 in 10 miles	0	2	100.0	23.4	23.4	23.6	24.7
	Hagerstown	47346	54	Specialists - IN	4 in 10 miles	0	54	100.0	41.9	53.9	53.9	54.0
	Hamilton	46742	6	Specialists - IN	4 in 10 miles	0	6	100.0	31.4	39.8	40.5	44.5
	Heltonville	47436	9	Specialists - IN	4 in 10 miles	0	9	100.0	27.1	45.4	47.0	47.0
	Hudson	46747	25	Specialists - IN	4 in 10 miles	0	25	100.0	27.3	35.6	36.9	37.7
	Huntington	46750	162	Specialists - IN	4 in 10 miles	0	162	100.0	22.3	26.6	27.4	36.9
	Huron	47437	1	Specialists - IN	4 in 10 miles	0	1	100.0	28.2	47.9	49.2	61.2
	Jamestown	46147	23	Specialists - IN	4 in 10 miles	0	23	100.0	14.8	23.2	24.1	24.1
	Jonesboro	46938	35	Specialists - IN	4 in 10 miles	0	35	100.0	41.5	48.7	49.6	50.4
	Kendallville	46755	45	Specialists - IN	4 in 10 miles	0	45	100.0	24.1	29.0	29.7	32.4
	Kennard	47351	6	Specialists - IN	4 in 10 miles	0	6	100.0	24.3	34.8	35.2	35.2
	Kimmell	46760	11	Specialists - IN	4 in 10 miles	0	11	100.0	32.2	35.2	38.1	41.4
	Kirklin	46050	10	Specialists - IN	4 in 10 miles	0	10	100.0	11.9	16.3	23.5	23.5
	Knightstown	46148	161	Specialists - IN	4 in 10 miles	0	161	100.0	30.7	32.9	33.1	34.7
	Kokomo	46901	290	Specialists - IN	4 in 10 miles	0	290	100.0	27.1	30.6	36.5	36.8

## Access Detail By Zip Code

March 2, 2021

Created for...

Blue Cross and Blue  
Shield of .....

Access Analysis

Network Analysis -  
Rural/Mixed - IN

Distance Method

Estimated Driving  
Distance

Employee / Provider Groups

Rural/Mixed Employees in  
Indiana (IN1L)

Specialists - IN

Employees Without Access												
State Abbr	City	Zip Code	Employee	Provider		Counts	Without Access		Average Distance			
			#	Group	Standard	#	#	%	1	2	3	4
IN	Kokomo	46902	277	Specialists - IN	4 in 10 miles	0	277	100.0	27.7	30.3	33.1	33.1
	Kurtz	47249	3	Specialists - IN	4 in 10 miles	0	3	100.0	17.0	38.3	43.7	43.7
	La Fontaine	46940	20	Specialists - IN	4 in 10 miles	0	20	100.0	35.3	44.8	48.2	49.2
	Ladoga	47954	46	Specialists - IN	4 in 10 miles	0	46	100.0	26.0	31.5	32.0	32.3
	Lagro	46941	4	Specialists - IN	4 in 10 miles	0	4	100.0	33.6	36.3	38.2	38.9
	Lake Cicott	46942	3	Specialists - IN	4 in 10 miles	0	3	100.0	9.7	34.7	48.7	61.2
	Laketon	46943	3	Specialists - IN	4 in 10 miles	0	3	100.0	32.5	36.9	37.1	39.1
	Laotto	46763	4	Specialists - IN	4 in 10 miles	0	4	100.0	12.5	17.4	19.3	21.1
	Lebanon	46052	183	Specialists - IN	4 in 10 miles	1	183	100.0	3.5	15.9	20.5	20.5
	Leesburg	46538	7	Specialists - IN	4 in 10 miles	0	7	100.0	38.1	40.7	42.7	45.7
	Liberty Mills	46946	4	Specialists - IN	4 in 10 miles	0	4	100.0	28.4	32.9	35.3	40.5
	Ligonier	46767	14	Specialists - IN	4 in 10 miles	0	14	100.0	39.7	41.0	44.1	47.6
	Linden	47955	17	Specialists - IN	4 in 10 miles	0	17	100.0	24.6	25.7	27.3	45.7
	Logansport	46947	728	Specialists - IN	4 in 10 miles	1	728	100.0	3.6	35.7	48.9	56.7
	Lucerne	46950	12	Specialists - IN	4 in 10 miles	0	12	100.0	9.4	43.5	57.2	61.7
	Lynnville	47619	8	Specialists - IN	4 in 10 miles	0	8	100.0	23.4	24.7	25.0	25.1
	Macy	46951	29	Specialists - IN	4 in 10 miles	0	29	100.0	23.9	47.4	50.7	52.9
	Marion	46952	425	Specialists - IN	4 in 10 miles	0	425	100.0	41.9	45.3	47.3	51.0
		46953	261	Specialists - IN	4 in 10 miles	0	261	100.0	43.3	45.2	48.5	50.7
	Markle	46770	4	Specialists - IN	4 in 10 miles	0	4	100.0	19.3	24.0	25.6	33.3
	Martinsville	46151	409	Specialists - IN	4 in 10 miles	0	398	97.3	14.9	15.0	19.6	20.6
	Matthews	46957	5	Specialists - IN	4 in 10 miles	0	5	100.0	44.0	49.8	53.3	53.6
	McCordsville	46055	191	Specialists - IN	4 in 10 miles	0	191	100.0	6.3	14.1	15.2	15.3
	Medora	47260	5	Specialists - IN	4 in 10 miles	0	5	100.0	23.8	47.2	52.1	53.0
	Mentone	46539	11	Specialists - IN	4 in 10 miles	0	11	100.0	39.8	44.1	47.1	48.5
	Mexico	46958	7	Specialists - IN	4 in 10 miles	0	7	100.0	15.9	47.9	51.4	55.6
	Miami	46959	10	Specialists - IN	4 in 10 miles	0	10	100.0	22.4	38.7	44.5	44.5
	Middletown	47356	92	Specialists - IN	4 in 10 miles	0	92	100.0	22.6	34.3	34.3	34.3
	Milford	46542	14	Specialists - IN	4 in 10 miles	0	14	100.0	46.8	50.4	52.1	54.9
	Milton	47357	6	Specialists - IN	4 in 10 miles	0	6	100.0	49.1	52.2	52.2	52.6
	Mitchell	47446	54	Specialists - IN	4 in 10 miles	0	54	100.0	37.1	41.9	57.1	60.7
	Monroe	46772	15	Specialists - IN	4 in 10 miles	0	15	100.0	29.0	32.6	36.0	36.8
	Monroe City	47557	20	Specialists - IN	4 in 10 miles	0	20	100.0	14.3	17.3	26.9	44.4
	Monrovia	46157	79	Specialists - IN	4 in 10 miles	0	79	100.0	11.4	11.4	16.7	19.9
	Mooreland	47360	16	Specialists - IN	4 in 10 miles	0	16	100.0	36.1	48.5	48.5	48.5
	Mooreville	46158	344	Specialists - IN	4 in 10 miles	2	285	82.8	3.3	3.3	8.9	13.5
	Morristown	46161	16	Specialists - IN	4 in 10 miles	0	16	100.0	20.7	20.7	21.1	21.7
	Mulberry	46058	3	Specialists - IN	4 in 10 miles	0	3	100.0	14.8	26.9	34.9	38.6
	New Castle	47362	388	Specialists - IN	4 in 10 miles	0	388	100.0	30.9	42.7	42.7	42.8
	New Market	47965	1	Specialists - IN	4 in 10 miles	0	1	100.0	28.9	34.6	39.1	39.4

## Access Detail By Zip Code

March 2, 2021

Created for...

Blue Cross and Blue  
Shield of .....

Access Analysis

Network Analysis -  
Rural/Mixed - IN

Distance Method

Estimated Driving  
Distance

Employee / Provider Groups

Rural/Mixed Employees in  
Indiana (IN1L)

Specialists - IN

Employees Without Access												
State Abbr	City	Zip Code	Employee	Provider		Counts	Without Access		Average Distance			
			#	Group	Standard	#	#	%	1	2	3	4
IN	New Palestine	46163	178	Specialists - IN	4 in 10 miles	0	177	99.4	10.8	10.8	14.0	14.1
	New Richmond	47967	22	Specialists - IN	4 in 10 miles	0	22	100.0	21.1	29.4	31.9	47.9
	New Ross	47968	13	Specialists - IN	4 in 10 miles	0	13	100.0	20.9	29.4	29.4	29.5
	Newburgh	47630	201	Specialists - IN	4 in 10 miles	0	6	3.0	12.2	12.6	12.6	12.6
	Norman	47264	9	Specialists - IN	4 in 10 miles	0	9	100.0	21.4	41.0	45.3	45.3
	North Manchester	46962	41	Specialists - IN	4 in 10 miles	0	41	100.0	28.7	33.1	35.2	39.7
	North Webster	46555	3	Specialists - IN	4 in 10 miles	0	3	100.0	34.9	38.4	40.3	43.4
	Oaktown	47561	32	Specialists - IN	4 in 10 miles	0	32	100.0	16.9	26.6	37.7	53.6
	Onward	46967	2	Specialists - IN	4 in 10 miles	0	2	100.0	13.0	38.2	48.8	50.3
	Oolitic	47451	9	Specialists - IN	4 in 10 miles	0	9	100.0	35.3	43.4	52.0	52.0
	Orland	46776	7	Specialists - IN	4 in 10 miles	0	7	100.0	39.5	48.0	49.2	49.7
	Paragon	46166	17	Specialists - IN	4 in 10 miles	0	17	100.0	23.1	23.1	27.4	28.3
	Pershing	47370	1	Specialists - IN	4 in 10 miles	0	1	100.0	44.9	51.1	51.1	52.2
	Peru	46970	536	Specialists - IN	4 in 10 miles	0	536	100.0	16.5	45.7	51.6	53.2
	Pierceton	46562	6	Specialists - IN	4 in 10 miles	0	6	100.0	33.2	34.8	36.9	40.1
	Pleasant Lake	46779	6	Specialists - IN	4 in 10 miles	0	6	100.0	30.4	39.7	40.0	43.2
	Plymouth	46563	102	Specialists - IN	4 in 10 miles	0	102	100.0	41.6	62.0	63.3	64.9
	Richmond	47374	528	Specialists - IN	4 in 10 miles	0	528	100.0	57.5	65.6	65.6	66.3
		47375	8	Specialists - IN	4 in 10 miles	0	8	100.0	57.3	65.4	65.4	66.1
	Roann	46974	14	Specialists - IN	4 in 10 miles	0	14	100.0	31.6	37.9	42.3	44.4
	Roanoke	46783	49	Specialists - IN	4 in 10 miles	0	49	100.0	9.0	13.8	14.9	24.4
	Rome City	46784	6	Specialists - IN	4 in 10 miles	0	6	100.0	32.2	34.2	36.2	39.4
	Rossville	46065	14	Specialists - IN	4 in 10 miles	0	14	100.0	17.1	28.6	32.8	39.8
	Royal Center	46978	54	Specialists - IN	4 in 10 miles	0	54	100.0	13.2	40.4	54.5	65.2
	Russiaville	46979	16	Specialists - IN	4 in 10 miles	0	16	100.0	20.7	25.9	31.0	33.1
	Saint Joe	46785	1	Specialists - IN	4 in 10 miles	0	1	100.0	19.5	27.8	29.4	34.3
	Sandborn	47578	16	Specialists - IN	4 in 10 miles	0	16	100.0	17.8	32.0	44.3	50.2
	Seymour	47274	205	Specialists - IN	4 in 10 miles	1	205	100.0	3.6	40.3	48.4	48.4
	Shelbyville	46176	321	Specialists - IN	4 in 10 miles	0	321	100.0	18.0	22.5	22.5	23.5
	Shirley	47384	46	Specialists - IN	4 in 10 miles	0	46	100.0	22.5	32.7	33.0	33.2
	Silver Lake	46982	12	Specialists - IN	4 in 10 miles	0	12	100.0	35.0	38.4	41.0	42.6
	Somerset	46984	9	Specialists - IN	4 in 10 miles	0	9	100.0	31.0	48.4	49.2	52.7
	Spencerville	46788	7	Specialists - IN	4 in 10 miles	0	7	100.0	15.6	24.4	25.9	30.7
	Spiceland	47385	41	Specialists - IN	4 in 10 miles	0	41	100.0	31.8	37.7	37.7	38.8
	Springport	47386	13	Specialists - IN	4 in 10 miles	0	13	100.0	30.5	42.6	42.6	42.6
	Springville	47462	23	Specialists - IN	4 in 10 miles	0	23	100.0	40.0	44.1	50.4	51.2
	Straughn	47387	17	Specialists - IN	4 in 10 miles	0	17	100.0	38.0	44.8	44.8	46.5
	Sulphur Springs	47388	3	Specialists - IN	4 in 10 miles	0	3	100.0	25.8	38.2	38.2	38.2
	Swayzee	46986	28	Specialists - IN	4 in 10 miles	0	28	100.0	36.9	39.9	42.6	44.6
	Sweetser	46987	33	Specialists - IN	4 in 10 miles	0	33	100.0	38.6	42.9	48.9	51.0

## Access Detail By Zip Code

March 2, 2021

Created for...

Blue Cross and Blue  
Shield of .....

Access Analysis

Network Analysis -  
Rural/Mixed - IN

Distance Method

Estimated Driving  
Distance

Employee / Provider Groups

Rural/Mixed Employees in  
Indiana (IN1L)

Specialists - IN

Employees Without Access												
State Abbr	City	Zip Code	Employee	Provider		Counts	Without Access		Average Distance			
			#	Group	Standard	#	#	%	1	2	3	4
IN	Syracuse	46567	30	Specialists - IN	4 in 10 miles	0	30	100.0	41.1	45.0	47.0	50.0
	Tennysen	47637	6	Specialists - IN	4 in 10 miles	0	6	100.0	27.4	28.0	28.0	28.3
	Thorntown	46071	19	Specialists - IN	4 in 10 miles	0	19	100.0	9.7	17.1	30.2	30.2
	Tippecanoe	46570	1	Specialists - IN	4 in 10 miles	0	1	100.0	38.0	49.4	52.8	53.4
	Twelve Mile	46988	9	Specialists - IN	4 in 10 miles	0	9	100.0	13.1	45.5	55.4	57.8
	Upland	46989	32	Specialists - IN	4 in 10 miles	0	32	100.0	45.1	47.7	49.3	50.3
	Urbana	46990	6	Specialists - IN	4 in 10 miles	0	6	100.0	31.7	35.0	37.0	38.6
	Vallonia	47281	30	Specialists - IN	4 in 10 miles	0	30	100.0	21.5	48.7	55.1	55.5
	Van Buren	46991	4	Specialists - IN	4 in 10 miles	0	4	100.0	38.0	42.5	44.0	47.9
	Vincennes	47591	335	Specialists - IN	4 in 10 miles	1	335	100.0	3.4	19.2	24.1	46.4
	Wabash	46992	167	Specialists - IN	4 in 10 miles	0	167	100.0	29.5	41.1	44.9	45.9
	Waldron	46182	9	Specialists - IN	4 in 10 miles	0	9	100.0	23.3	30.8	30.8	31.9
	Walton	46994	84	Specialists - IN	4 in 10 miles	0	84	100.0	12.1	34.7	45.9	49.1
	Warren	46792	35	Specialists - IN	4 in 10 miles	0	35	100.0	31.3	35.7	37.2	43.9
	Warsaw	46580	61	Specialists - IN	4 in 10 miles	0	61	100.0	38.6	39.9	41.3	44.4
		46581	5	Specialists - IN	4 in 10 miles	0	5	100.0	39.6	40.4	42.2	45.3
		46582	29	Specialists - IN	4 in 10 miles	0	29	100.0	39.0	40.1	42.2	45.3
	Waterloo	46793	23	Specialists - IN	4 in 10 miles	0	23	100.0	21.1	30.3	30.8	34.9
	Waveland	47989	20	Specialists - IN	4 in 10 miles	0	20	100.0	25.9	35.2	38.7	41.8
	Wawaka	46794	8	Specialists - IN	4 in 10 miles	0	8	100.0	33.9	34.9	37.5	40.9
	Waynetown	47990	17	Specialists - IN	4 in 10 miles	0	17	100.0	26.6	31.4	37.1	40.4
	Webster	47392	10	Specialists - IN	4 in 10 miles	0	10	100.0	53.9	64.7	64.7	65.9
	Westphalia	47596	10	Specialists - IN	4 in 10 miles	0	10	100.0	16.6	27.7	46.4	47.6
	Wheatland	47597	22	Specialists - IN	4 in 10 miles	0	22	100.0	9.5	13.8	32.9	50.5
	Whitestown	46075	103	Specialists - IN	4 in 10 miles	0	98	95.1	10.7	11.8	11.8	12.3
	Wilkinson	46186	22	Specialists - IN	4 in 10 miles	0	22	100.0	20.0	28.8	29.4	29.8
	Williams	47470	16	Specialists - IN	4 in 10 miles	0	16	100.0	35.0	43.2	52.1	58.8
	Williamsburg	47393	15	Specialists - IN	4 in 10 miles	0	15	100.0	49.8	62.1	62.1	62.3
	Wingate	47994	1	Specialists - IN	4 in 10 miles	0	1	100.0	19.0	34.3	34.6	45.5
	Winona Lake	46590	8	Specialists - IN	4 in 10 miles	0	8	100.0	36.8	37.6	39.3	42.5
	Wolflake	46796	1	Specialists - IN	4 in 10 miles	0	1	100.0	28.0	30.5	33.8	37.5
	Zionsville	46077	340	Specialists - IN	4 in 10 miles	0	40	11.8	9.1	9.2	9.2	11.2
Grand To...			11,983	Specialists - IN	4 in 10 miles	7	11,399	95.1	23.1	33.1	37.1	40.0



© 2021 Quest Analytics, LLC.

## Access Detail By Zip Code

March 2, 2021

Created for...

Blue Cross and Blue  
Shield of .....

Access Analysis

Network Analysis -  
Rural/Mixed - IN

Distance Method

Estimated Driving  
Distance

Employee / Provider Groups

Rural/Mixed Employees in  
Indiana (IN1L)

Hospitals - IN

Employees With Access												
State Abbr	City	Zip Code	Employee	Provider		Counts	With Access		Average Distance			
			#	Group	Standard	#	#	%	1	2	3	4
IN	Amboy	46911	17	Hospitals - IN	2 in 15 miles	0	1	5.9	14.7	15.0	27.2	28.0
	Boggstown	46110	3	Hospitals - IN	2 in 15 miles	0	2	66.7	13.8	14.1	24.7	29.0
	Boonville	47601	105	Hospitals - IN	2 in 15 miles	1	93	88.6	2.7	11.1	16.6	31.2
	Bremen	46506	28	Hospitals - IN	2 in 15 miles	0	2	7.1	12.4	13.4	16.9	16.9
	Brooklyn	46111	3	Hospitals - IN	2 in 15 miles	0	3	100.0	5.5	12.5	16.0	21.0
	Bunker Hill	46914	31	Hospitals - IN	2 in 15 miles	0	26	83.9	8.9	13.0	21.3	33.9
	Chandler	47610	41	Hospitals - IN	2 in 15 miles	0	41	100.0	6.6	7.7	11.9	29.8
	Decker	47524	11	Hospitals - IN	2 in 15 miles	0	5	45.5	10.8	13.3	38.7	41.4
	Elberfeld	47613	20	Hospitals - IN	2 in 15 miles	0	3	15.0	13.2	13.3	14.2	24.0
	Fairland	46126	55	Hospitals - IN	2 in 15 miles	0	49	89.1	11.2	11.4	24.8	25.9
	Fortville	46040	183	Hospitals - IN	2 in 15 miles	0	177	96.7	6.4	11.3	12.5	16.0
	Fountaintown	46130	43	Hospitals - IN	2 in 15 miles	0	20	46.5	11.4	11.6	23.2	25.1
	Frankfort	46041	101	Hospitals - IN	2 in 15 miles	0	3	3.0	14.6	14.8	18.6	28.1
	Galveston	46932	66	Hospitals - IN	2 in 15 miles	0	14	21.2	12.5	14.0	19.1	37.7
	Garrett	46738	42	Hospitals - IN	2 in 15 miles	0	1	2.4	8.4	14.4	20.7	20.7
	Greenfield	46140	646	Hospitals - IN	2 in 15 miles	0	26	4.0	12.2	13.8	15.6	18.0
	Greentown	46936	63	Hospitals - IN	2 in 15 miles	0	2	3.2	14.7	14.9	27.4	30.7
	Huntington	46750	162	Hospitals - IN	2 in 15 miles	0	4	2.5	14.5	14.5	21.5	27.0
	Kokomo	46901	290	Hospitals - IN	2 in 15 miles	1	12	4.1	9.7	13.7	25.9	30.2
	Laotto	46763	4	Hospitals - IN	2 in 15 miles	0	1	25.0	10.7	14.9	17.8	17.8
	Lebanon	46052	183	Hospitals - IN	2 in 15 miles	0	5	2.7	13.3	13.4	14.6	14.6
	Linden	47955	17	Hospitals - IN	2 in 15 miles	0	5	29.4	11.5	14.1	14.4	16.5
	Logansport	46947	728	Hospitals - IN	2 in 15 miles	1	356	48.9	3.2	13.2	25.1	45.4
	Martinsville	46151	409	Hospitals - IN	2 in 15 miles	0	17	4.2	7.9	14.0	16.6	20.7
	McCordsville	46055	191	Hospitals - IN	2 in 15 miles	0	191	100.0	6.4	9.3	10.8	14.4
	Miami	46959	10	Hospitals - IN	2 in 15 miles	0	10	100.0	10.7	10.9	22.4	33.2
	Monrovia	46157	79	Hospitals - IN	2 in 15 miles	0	16	20.3	8.0	14.5	18.0	23.2
	Mooreville	46158	344	Hospitals - IN	2 in 15 miles	1	344	100.0	3.6	9.8	13.0	17.7
	Mulberry	46058	3	Hospitals - IN	2 in 15 miles	0	3	100.0	11.0	11.2	15.1	29.9
	New Palestine	46163	178	Hospitals - IN	2 in 15 miles	0	92	51.7	13.3	13.6	18.8	20.2
	Newburgh	47630	201	Hospitals - IN	2 in 15 miles	1	201	100.0	3.0	6.9	12.2	32.9
	Onward	46967	2	Hospitals - IN	2 in 15 miles	0	2	100.0	10.0	13.0	15.5	41.5
	Peru	46970	536	Hospitals - IN	2 in 15 miles	1	176	32.8	4.8	13.4	18.8	40.2
	Roanoke	46783	49	Hospitals - IN	2 in 15 miles	0	49	100.0	8.9	8.9	16.3	22.2
	Rossville	46065	14	Hospitals - IN	2 in 15 miles	0	12	85.7	12.9	13.1	14.1	26.5
	Twelve Mile	46988	9	Hospitals - IN	2 in 15 miles	0	5	55.6	13.6	14.4	27.3	42.1
	Vincennes	47591	335	Hospitals - IN	2 in 15 miles	1	3	0.9	10.4	13.2	41.2	43.9
	Walton	46994	84	Hospitals - IN	2 in 15 miles	0	59	70.2	11.0	13.0	16.9	42.5
	Whitestown	46075	103	Hospitals - IN	2 in 15 miles	0	96	93.2	11.3	11.7	12.8	13.0
	Zionsville	46077	340	Hospitals - IN	2 in 15 miles	0	340	100.0	6.8	7.2	7.9	8.4

© 2021 Quest Analytics, LLC.



© 2021 Quest Analytics, LLC.

**Employee / Provider Groups**  
**Rural/Mixed Employees in**  
**Indiana (IN1L)**  
**Hospitals - IN**

[illegible]

## Access Detail By Zip Code

March 2, 2021

Created for...

Blue Cross and Blue  
Shield of .....

Access Analysis

Network Analysis -  
Rural/Mixed - IN

Distance Method

Estimated Driving  
Distance

Employee / Provider Groups

Rural/Mixed Employees in  
Indiana (IN1L)

Hospitals - IN

Employees Without Access												
State Abbr	City	Zip Code	Employee #	Provider Group	Standard	Counts #	Without Access		Average Distance			
							#	%	1	2	3	4
IN	Advance	46102	2	Hospitals - IN	2 in 15 miles	0	2	100.0	18.6	25.3	25.6	25.7
	Albion	46701	64	Hospitals - IN	2 in 15 miles	0	64	100.0	25.4	28.4	29.9	30.0
	Amboy	46911	17	Hospitals - IN	2 in 15 miles	0	16	94.1	16.1	19.2	25.9	29.3
	Andrews	46702	20	Hospitals - IN	2 in 15 miles	0	20	100.0	27.4	28.2	28.7	29.4
	Angola	46703	123	Hospitals - IN	2 in 15 miles	0	123	100.0	34.8	42.1	46.9	46.9
	Argos	46501	21	Hospitals - IN	2 in 15 miles	0	21	100.0	22.4	31.3	34.5	35.8
	Ashley	46705	8	Hospitals - IN	2 in 15 miles	0	8	100.0	24.8	32.3	37.7	37.7
	Auburn	46706	98	Hospitals - IN	2 in 15 miles	0	98	100.0	14.7	22.4	29.1	29.1
	Avilla	46710	25	Hospitals - IN	2 in 15 miles	0	25	100.0	18.2	21.9	22.6	22.9
	Bedford	47421	167	Hospitals - IN	2 in 15 miles	1	167	100.0	4.1	34.3	48.4	53.3
	Berne	46711	18	Hospitals - IN	2 in 15 miles	0	18	100.0	15.2	33.7	34.6	36.1
	Bicknell	47512	54	Hospitals - IN	2 in 15 miles	0	54	100.0	17.9	38.1	46.0	51.6
	Boggs town	46110	3	Hospitals - IN	2 in 15 miles	0	1	33.3	17.6	17.9	27.5	32.2
	Boonville	47601	105	Hospitals - IN	2 in 15 miles	1	12	11.4	5.3	16.7	21.9	29.7
	Boston	47324	6	Hospitals - IN	2 in 15 miles	0	6	100.0	32.2	57.1	62.3	66.6
	Bourbon	46504	4	Hospitals - IN	2 in 15 miles	0	4	100.0	17.3	27.8	27.8	27.9
	Bremen	46506	28	Hospitals - IN	2 in 15 miles	0	26	92.9	19.5	20.6	23.0	23.1
	Brownstown	47220	81	Hospitals - IN	2 in 15 miles	0	81	100.0	20.5	25.0	28.2	53.9
	Bruceville	47516	30	Hospitals - IN	2 in 15 miles	0	30	100.0	12.2	32.9	51.7	53.1
	Bunker Hill	46914	31	Hospitals - IN	2 in 15 miles	0	5	16.1	9.2	16.2	22.6	32.1
	Butler	46721	18	Hospitals - IN	2 in 15 miles	0	18	100.0	27.0	34.0	40.7	40.7
	Cambridge City	47327	86	Hospitals - IN	2 in 15 miles	0	86	100.0	30.9	40.9	44.5	48.8
	Centerville	47330	88	Hospitals - IN	2 in 15 miles	0	88	100.0	25.6	47.7	53.0	57.4
	Charlottesville	46117	8	Hospitals - IN	2 in 15 miles	0	8	100.0	21.9	27.0	28.7	30.7
	Claypool	46510	23	Hospitals - IN	2 in 15 miles	0	23	100.0	13.4	29.3	35.2	36.3
	Colfax	46035	17	Hospitals - IN	2 in 15 miles	0	17	100.0	20.3	21.8	22.1	25.8
	Converse	46919	24	Hospitals - IN	2 in 15 miles	0	24	100.0	19.3	21.5	23.9	33.5
	Corunna	46730	1	Hospitals - IN	2 in 15 miles	0	1	100.0	19.2	25.7	30.2	30.2
	Crawfordsville	47933	293	Hospitals - IN	2 in 15 miles	1	293	100.0	4.5	26.6	26.9	28.2
	Cromwell	46732	14	Hospitals - IN	2 in 15 miles	0	14	100.0	19.5	34.6	35.4	35.4
	Crothersville	47229	20	Hospitals - IN	2 in 15 miles	0	20	100.0	22.6	27.0	36.9	61.5
	Culver	46511	20	Hospitals - IN	2 in 15 miles	0	20	100.0	30.9	32.4	36.8	41.3
	Darlington	47940	26	Hospitals - IN	2 in 15 miles	0	26	100.0	11.6	21.0	21.1	24.8
	Decatur	46733	128	Hospitals - IN	2 in 15 miles	0	128	100.0	17.6	26.3	28.5	28.5
	Decker	47524	11	Hospitals - IN	2 in 15 miles	0	6	54.5	10.4	17.0	39.7	41.6
	Denver	46926	23	Hospitals - IN	2 in 15 miles	0	23	100.0	10.1	21.6	28.7	34.1
	Dublin	47335	14	Hospitals - IN	2 in 15 miles	0	14	100.0	33.1	40.1	43.1	47.4
	Dunreith	47337	9	Hospitals - IN	2 in 15 miles	0	9	100.0	30.0	33.9	36.8	37.9
	Economy	47339	10	Hospitals - IN	2 in 15 miles	0	10	100.0	19.1	35.1	44.7	49.2
	Edwardsport	47528	19	Hospitals - IN	2 in 15 miles	0	19	100.0	23.5	42.3	43.5	50.6

## Access Detail By Zip Code

March 2, 2021

Created for...

Blue Cross and Blue  
Shield of .....

Access Analysis

Network Analysis -  
Rural/Mixed - IN

Distance Method

Estimated Driving  
Distance

Employee / Provider Groups

Rural/Mixed Employees in  
Indiana (IN1L)

Hospitals - IN

Employees Without Access												
State Abbr	City	Zip Code	Employee	Provider		Counts	Without Access		Average Distance			
			#	Group	Standard	#	#	%	1	2	3	4
IN	Elberfeld	47613	20	Hospitals - IN	2 in 15 miles	0	17	85.0	16.3	17.1	17.9	21.0
	Eminence	46125	1	Hospitals - IN	2 in 15 miles	0	1	100.0	19.8	25.6	26.5	30.0
	Etna Green	46524	11	Hospitals - IN	2 in 15 miles	0	11	100.0	13.7	26.3	26.4	26.4
	Fairland	46126	55	Hospitals - IN	2 in 15 miles	0	6	10.9	15.2	15.5	27.1	29.3
	Fairmount	46928	35	Hospitals - IN	2 in 15 miles	0	35	100.0	18.3	22.6	28.9	37.3
	Flat Rock	47234	12	Hospitals - IN	2 in 15 miles	0	12	100.0	28.8	31.8	32.5	40.6
	Forest	46039	1	Hospitals - IN	2 in 15 miles	0	1	100.0	16.1	27.1	29.0	29.2
	Fortville	46040	183	Hospitals - IN	2 in 15 miles	0	6	3.3	13.2	15.7	17.9	19.3
	Fountain City	47341	15	Hospitals - IN	2 in 15 miles	0	15	100.0	15.9	43.8	54.4	57.4
	Fountaintown	46130	43	Hospitals - IN	2 in 15 miles	0	23	53.5	16.9	17.1	24.9	28.7
	Fowlerton	46930	4	Hospitals - IN	2 in 15 miles	0	4	100.0	22.1	24.8	32.7	39.9
	Frankfort	46041	101	Hospitals - IN	2 in 15 miles	0	98	97.0	22.3	22.8	25.8	29.0
	Freelandville	47535	9	Hospitals - IN	2 in 15 miles	0	9	100.0	24.3	43.0	44.7	49.1
	Freetown	47235	28	Hospitals - IN	2 in 15 miles	0	28	100.0	26.0	27.8	29.4	45.0
	Fremont	46737	34	Hospitals - IN	2 in 15 miles	0	34	100.0	41.4	48.6	53.3	53.3
	Galveston	46932	66	Hospitals - IN	2 in 15 miles	0	52	78.8	9.3	17.1	21.1	35.9
	Garrett	46738	42	Hospitals - IN	2 in 15 miles	0	41	97.6	12.5	19.2	24.8	24.8
	Gas City	46933	76	Hospitals - IN	2 in 15 miles	0	76	100.0	25.5	28.5	29.5	36.3
	Geneva	46740	10	Hospitals - IN	2 in 15 miles	0	10	100.0	20.5	30.9	38.5	40.3
	Greenfield	46140	646	Hospitals - IN	2 in 15 miles	0	620	96.0	19.2	21.4	22.5	23.8
	Greens Fork	47345	18	Hospitals - IN	2 in 15 miles	0	18	100.0	22.0	41.7	48.6	53.0
	Greensboro	47344	4	Hospitals - IN	2 in 15 miles	0	4	100.0	24.9	28.4	32.7	33.4
	Greentown	46936	63	Hospitals - IN	2 in 15 miles	0	61	96.8	11.7	18.4	24.1	33.3
	Gwynneville	46144	2	Hospitals - IN	2 in 15 miles	0	2	100.0	23.6	23.7	30.8	33.3
	Hagerstown	47346	54	Hospitals - IN	2 in 15 miles	0	54	100.0	25.0	35.2	42.0	46.5
	Hamilton	46742	6	Hospitals - IN	2 in 15 miles	0	6	100.0	31.4	38.5	44.6	44.6
	Heltonville	47436	9	Hospitals - IN	2 in 15 miles	0	9	100.0	12.0	33.5	41.4	47.0
	Hudson	46747	25	Hospitals - IN	2 in 15 miles	0	25	100.0	27.3	33.8	37.4	37.4
	Huntington	46750	162	Hospitals - IN	2 in 15 miles	0	158	97.5	21.9	22.4	25.0	29.4
	Huron	47437	1	Hospitals - IN	2 in 15 miles	0	1	100.0	18.0	33.7	47.9	53.3
	Jamestown	46147	23	Hospitals - IN	2 in 15 miles	0	23	100.0	20.1	24.1	24.5	25.2
	Jonesboro	46938	35	Hospitals - IN	2 in 15 miles	0	35	100.0	23.1	26.9	28.4	37.9
	Kendallville	46755	45	Hospitals - IN	2 in 15 miles	0	45	100.0	24.2	28.3	29.2	29.2
	Kennard	47351	6	Hospitals - IN	2 in 15 miles	0	6	100.0	20.5	24.5	28.9	30.1
	Kimmell	46760	11	Hospitals - IN	2 in 15 miles	0	11	100.0	19.6	32.2	35.1	35.1
	Kirklin	46050	10	Hospitals - IN	2 in 15 miles	0	10	100.0	23.5	23.8	24.6	25.2
	Knightstown	46148	161	Hospitals - IN	2 in 15 miles	0	161	100.0	26.2	31.0	33.1	34.5
	Kokomo	46901	290	Hospitals - IN	2 in 15 miles	1	278	95.9	3.2	19.7	26.6	29.9
		46902	277	Hospitals - IN	2 in 15 miles	0	277	100.0	4.4	22.3	25.5	30.2
	Kurtz	47249	3	Hospitals - IN	2 in 15 miles	0	3	100.0	21.3	26.3	31.5	47.4

## Access Detail By Zip Code

March 2, 2021

Created for...

Blue Cross and Blue  
Shield of .....

Access Analysis

Network Analysis -  
Rural/Mixed - IN

Distance Method

Estimated Driving  
Distance

Employee / Provider Groups

Rural/Mixed Employees in  
Indiana (IN1L)

Hospitals - IN

Employees Without Access												
State Abbr	City	Zip Code	Employee	Provider		Counts	Without Access		Average Distance			
			#	Group	Standard	#	#	%	1	2	3	4
IN	La Fontaine	46940	20	Hospitals - IN	2 in 15 miles	0	20	100.0	21.9	29.0	30.9	32.9
	Ladoga	47954	46	Hospitals - IN	2 in 15 miles	0	46	100.0	16.0	29.9	31.4	32.0
	Lagro	46941	4	Hospitals - IN	2 in 15 miles	0	4	100.0	23.2	30.2	32.0	33.6
	Lake Cicott	46942	3	Hospitals - IN	2 in 15 miles	0	3	100.0	9.7	24.6	36.3	36.3
	Laketon	46943	3	Hospitals - IN	2 in 15 miles	0	3	100.0	19.2	26.3	32.4	32.4
	Laotto	46763	4	Hospitals - IN	2 in 15 miles	0	3	75.0	13.2	16.9	19.2	19.7
	Lebanon	46052	183	Hospitals - IN	2 in 15 miles	0	178	97.3	20.5	21.0	22.5	23.0
	Leesburg	46538	7	Hospitals - IN	2 in 15 miles	0	7	100.0	8.0	32.2	32.8	32.9
	Liberty Mills	46946	4	Hospitals - IN	2 in 15 miles	0	4	100.0	18.7	28.4	28.4	31.0
	Ligonier	46767	14	Hospitals - IN	2 in 15 miles	0	14	100.0	26.2	32.5	32.7	32.8
	Linden	47955	17	Hospitals - IN	2 in 15 miles	0	12	70.6	8.7	16.5	16.7	17.2
	Logansport	46947	728	Hospitals - IN	2 in 15 miles	1	372	51.1	3.9	17.6	28.6	42.0
	Lucerne	46950	12	Hospitals - IN	2 in 15 miles	0	12	100.0	9.4	22.1	34.0	41.4
	Lynnville	47619	8	Hospitals - IN	2 in 15 miles	0	8	100.0	12.6	19.5	24.1	26.3
	Macy	46951	29	Hospitals - IN	2 in 15 miles	0	29	100.0	14.8	23.5	31.1	34.6
	Marion	46952	425	Hospitals - IN	2 in 15 miles	0	425	100.0	26.8	28.8	31.3	33.2
		46953	261	Hospitals - IN	2 in 15 miles	0	261	100.0	25.0	27.3	30.7	33.9
	Markle	46770	4	Hospitals - IN	2 in 15 miles	0	4	100.0	12.5	19.3	19.6	26.2
	Martinsville	46151	409	Hospitals - IN	2 in 15 miles	0	392	95.8	15.2	21.5	24.7	29.3
	Matthews	46957	5	Hospitals - IN	2 in 15 miles	0	5	100.0	23.7	26.9	37.1	37.2
	Medora	47260	5	Hospitals - IN	2 in 15 miles	0	5	100.0	17.1	18.8	37.7	56.2
	Mentone	46539	11	Hospitals - IN	2 in 15 miles	0	11	100.0	14.7	29.7	35.7	36.2
	Mexico	46958	7	Hospitals - IN	2 in 15 miles	0	7	100.0	6.0	15.9	23.9	38.8
	Middletown	47356	92	Hospitals - IN	2 in 15 miles	0	92	100.0	11.3	22.6	26.3	30.1
	Milford	46542	14	Hospitals - IN	2 in 15 miles	0	14	100.0	13.0	23.1	23.3	23.3
	Milton	47357	6	Hospitals - IN	2 in 15 miles	0	6	100.0	32.9	46.6	49.3	52.6
	Mitchell	47446	54	Hospitals - IN	2 in 15 miles	0	54	100.0	10.3	26.3	52.7	56.9
	Monroe	46772	15	Hospitals - IN	2 in 15 miles	0	15	100.0	14.6	33.2	35.9	36.0
	Monroe City	47557	20	Hospitals - IN	2 in 15 miles	0	20	100.0	17.1	26.9	38.0	44.2
	Monrovia	46157	79	Hospitals - IN	2 in 15 miles	0	63	79.7	12.2	18.5	21.9	26.9
	Mooreland	47360	16	Hospitals - IN	2 in 15 miles	0	16	100.0	24.3	26.4	36.2	40.5
	Morristown	46161	16	Hospitals - IN	2 in 15 miles	0	16	100.0	21.3	21.5	28.6	30.4
	New Castle	47362	388	Hospitals - IN	2 in 15 miles	0	388	100.0	26.4	30.9	34.4	35.9
	New Market	47965	1	Hospitals - IN	2 in 15 miles	0	1	100.0	8.4	32.1	32.4	33.7
	New Palestine	46163	178	Hospitals - IN	2 in 15 miles	0	86	48.3	15.5	16.2	17.7	19.5
	New Richmond	47967	22	Hospitals - IN	2 in 15 miles	0	22	100.0	12.5	19.6	20.4	20.7
	New Ross	47968	13	Hospitals - IN	2 in 15 miles	0	13	100.0	16.6	29.0	29.1	29.9
	Norman	47264	9	Hospitals - IN	2 in 15 miles	0	9	100.0	17.8	28.2	35.5	47.3
	North Manchester	46962	41	Hospitals - IN	2 in 15 miles	0	41	100.0	19.3	27.5	28.8	31.2
	North Webster	46555	3	Hospitals - IN	2 in 15 miles	0	3	100.0	11.9	34.8	36.1	36.1

## Access Detail By Zip Code

March 2, 2021

Created for...

Blue Cross and Blue  
Shield of .....

Access Analysis

Network Analysis -  
Rural/Mixed - IN

Distance Method

Estimated Driving  
Distance

Employee / Provider Groups

Rural/Mixed Employees in  
Indiana (IN1L)

Hospitals - IN

Employees Without Access												
State Abbr	City	Zip Code	Employee	Provider		Counts	Without Access		Average Distance			
			#	Group	Standard	#	#	%	1	2	3	4
IN	Oaktown	47561	32	Hospitals - IN	2 in 15 miles	0	32	100.0	16.9	37.7	51.8	53.6
	Oolitic	47451	9	Hospitals - IN	2 in 15 miles	0	9	100.0	4.3	37.9	49.9	52.0
	Orland	46776	7	Hospitals - IN	2 in 15 miles	0	7	100.0	39.5	43.8	43.9	43.9
	Paragon	46166	17	Hospitals - IN	2 in 15 miles	0	17	100.0	23.1	28.1	30.2	32.2
	Pershing	47370	1	Hospitals - IN	2 in 15 miles	0	1	100.0	30.9	41.6	45.1	49.4
	Peru	46970	536	Hospitals - IN	2 in 15 miles	1	360	67.2	4.2	17.3	22.2	37.1
	Piercetown	46562	6	Hospitals - IN	2 in 15 miles	0	6	100.0	8.6	33.2	34.7	34.8
	Pleasant Lake	46779	6	Hospitals - IN	2 in 15 miles	0	6	100.0	30.4	37.8	43.3	43.3
	Plymouth	46563	102	Hospitals - IN	2 in 15 miles	0	102	100.0	24.6	28.3	31.8	35.4
	Richmond	47374	528	Hospitals - IN	2 in 15 miles	0	528	100.0	25.2	50.6	57.7	62.1
		47375	8	Hospitals - IN	2 in 15 miles	0	8	100.0	25.0	50.5	57.5	61.9
	Roann	46974	14	Hospitals - IN	2 in 15 miles	0	14	100.0	19.9	24.0	31.6	36.7
	Rome City	46784	6	Hospitals - IN	2 in 15 miles	0	6	100.0	32.2	34.1	34.2	35.2
	Rossville	46065	14	Hospitals - IN	2 in 15 miles	0	2	14.3	15.5	15.7	17.1	24.3
	Royal Center	46978	54	Hospitals - IN	2 in 15 miles	0	54	100.0	13.2	25.9	34.7	38.9
	Russiaville	46979	16	Hospitals - IN	2 in 15 miles	0	16	100.0	9.5	25.4	28.5	29.2
	Saint Joe	46785	1	Hospitals - IN	2 in 15 miles	0	1	100.0	19.5	27.2	34.3	34.3
	Sandborn	47578	16	Hospitals - IN	2 in 15 miles	0	16	100.0	32.0	38.7	44.3	50.2
	Seymour	47274	205	Hospitals - IN	2 in 15 miles	0	205	100.0	16.8	31.6	35.3	50.5
	Shelbyville	46176	321	Hospitals - IN	2 in 15 miles	0	321	100.0	23.1	23.3	33.4	35.4
	Shirley	47384	46	Hospitals - IN	2 in 15 miles	0	46	100.0	18.2	22.6	26.9	28.3
	Silver Lake	46982	12	Hospitals - IN	2 in 15 miles	0	12	100.0	16.5	26.7	35.0	35.4
	Somerset	46984	9	Hospitals - IN	2 in 15 miles	0	9	100.0	18.3	27.6	27.7	31.0
	Spencerville	46788	7	Hospitals - IN	2 in 15 miles	0	7	100.0	15.6	23.7	30.8	30.8
	Spiceland	47385	41	Hospitals - IN	2 in 15 miles	0	41	100.0	28.3	31.9	35.5	36.1
	Springport	47386	13	Hospitals - IN	2 in 15 miles	0	13	100.0	18.1	26.4	30.7	34.4
	Springville	47462	23	Hospitals - IN	2 in 15 miles	0	23	100.0	14.5	45.8	50.8	52.8
	Straughn	47387	17	Hospitals - IN	2 in 15 miles	0	17	100.0	34.5	36.5	38.9	42.4
	Sulphur Springs	47388	3	Hospitals - IN	2 in 15 miles	0	3	100.0	17.8	25.9	30.2	32.2
	Swayzee	46986	28	Hospitals - IN	2 in 15 miles	0	28	100.0	16.0	17.7	28.4	32.1
	Sweetser	46987	33	Hospitals - IN	2 in 15 miles	0	33	100.0	22.5	23.9	27.4	34.3
	Syracuse	46567	30	Hospitals - IN	2 in 15 miles	0	30	100.0	14.9	30.1	30.2	30.3
	Tennyson	47637	6	Hospitals - IN	2 in 15 miles	0	6	100.0	12.1	23.4	28.1	28.8
	Thorntown	46071	19	Hospitals - IN	2 in 15 miles	0	19	100.0	18.1	27.4	27.7	30.2
	Tippecanoe	46570	1	Hospitals - IN	2 in 15 miles	0	1	100.0	16.4	31.9	34.8	34.9
	Twelve Mile	46988	9	Hospitals - IN	2 in 15 miles	0	4	44.4	11.3	16.4	28.3	43.4
	Upland	46989	32	Hospitals - IN	2 in 15 miles	0	32	100.0	28.6	30.9	33.4	35.8
	Urbana	46990	6	Hospitals - IN	2 in 15 miles	0	6	100.0	24.4	26.2	31.6	32.1
	Vallonia	47281	30	Hospitals - IN	2 in 15 miles	0	30	100.0	13.4	23.7	35.7	59.8
	Van Buren	46991	4	Hospitals - IN	2 in 15 miles	0	4	100.0	24.4	34.7	36.4	36.7

**Employee / Provider Groups**  
**Rural/Mixed Employees in**  
**Indiana (IN1L)**  
**Hospitals - IN**

© 2021 Quest Analytics, LLC.

*Rural Employees*

---



## Access Summary By State Name

**March 2, 2021**

**Created for...**

**Blue Cross and Blue Shield of .....**

## Access Analysis

## Network Analysis - Rural - IN

### Distance Method

### Estimated Driving Distance

### Employee Group

## Rural Employees in Indiana (IN1L)

**Provider Group**

### Adult PCPs - IN

**<sup>1</sup> Provider counts represent:**

### #: Provider access points

**L: Unique provider locations**

[illegible]

© 2021 Quest Analytics, LLC.

## Access Detail By Zip Code

March 2, 2021

Created for...

Blue Cross and Blue  
Shield of .....

Access Analysis

Network Analysis - Rural -  
IN

Distance Method

Estimated Driving  
Distance

Employee / Provider Groups

Rural Employees in  
Indiana (IN1L)

Adult PCPs - IN

Employees With Access												
State Abbr	City	Zip Code	Employee	Provider		Counts	With Access		Average Distance			
			#	Group	Standard	#	#	%	1	2	3	4
IN	Akron	46910	14	Adult PCPs - IN	2 in 15 miles	1	14	100.0	3.1	8.3	8.3	10.5
	Attica	47918	36	Adult PCPs - IN	2 in 15 miles	0	36	100.0	4.7	4.7	4.7	4.7
	Bluffton	46714	122	Adult PCPs - IN	2 in 15 miles	18	122	100.0	1.8	1.9	1.9	1.9
	Brazil	47834	408	Adult PCPs - IN	2 in 15 miles	4	408	100.0	2.9	3.0	3.0	3.0
	Bringham	46913	12	Adult PCPs - IN	2 in 15 miles	0	12	100.0	10.0	10.0	15.9	15.9
	Bristow	47515	8	Adult PCPs - IN	2 in 15 miles	0	1	12.5	12.0	14.8	32.3	32.3
	Brook	47922	8	Adult PCPs - IN	2 in 15 miles	1	8	100.0	2.3	13.0	13.0	13.8
	Brookston	47923	40	Adult PCPs - IN	2 in 15 miles	0	38	95.0	11.3	12.2	12.2	13.7
	Bryant	47326	3	Adult PCPs - IN	2 in 15 miles	0	1	33.3	13.6	13.6	13.6	13.6
	Buckskin	47647	3	Adult PCPs - IN	2 in 15 miles	0	3	100.0	7.7	9.0	10.0	15.3
	Burlington	46915	9	Adult PCPs - IN	2 in 15 miles	0	9	100.0	10.1	10.1	12.6	12.6
	Burnettsville	47926	22	Adult PCPs - IN	2 in 15 miles	0	20	90.9	9.7	11.4	12.3	13.3
	Burrows	46916	10	Adult PCPs - IN	2 in 15 miles	0	10	100.0	6.4	6.4	13.2	13.2
	Butlerville	47223	49	Adult PCPs - IN	2 in 15 miles	0	38	77.6	11.1	11.1	11.1	11.1
	Camden	46917	7	Adult PCPs - IN	2 in 15 miles	2	7	100.0	4.2	4.2	15.9	15.9
	Cannelton	47520	58	Adult PCPs - IN	2 in 15 miles	0	49	84.5	5.0	6.2	20.5	34.7
	Centerpoint	47840	36	Adult PCPs - IN	2 in 15 miles	0	36	100.0	10.2	10.2	10.2	10.2
	Chrisney	47611	12	Adult PCPs - IN	2 in 15 miles	0	12	100.0	10.7	12.5	12.5	12.5
	Churubusco	46723	55	Adult PCPs - IN	2 in 15 miles	0	52	94.5	10.1	10.1	13.1	13.1
	Clay City	47841	24	Adult PCPs - IN	2 in 15 miles	0	1	4.2	14.7	14.7	14.7	14.7
	Cloverdale	46120	138	Adult PCPs - IN	2 in 15 miles	0	18	13.0	7.6	13.4	13.4	13.4
	Columbia City	46725	129	Adult PCPs - IN	2 in 15 miles	0	112	86.8	12.2	12.3	15.5	16.0
	Commiskey	47227	28	Adult PCPs - IN	2 in 15 miles	0	28	100.0	11.6	11.8	11.8	11.8
	Cory	47846	9	Adult PCPs - IN	2 in 15 miles	0	6	66.7	13.6	13.6	13.6	13.6
	Covington	47932	28	Adult PCPs - IN	2 in 15 miles	0	28	100.0	7.7	7.7	7.7	7.7
	Cutler	46920	1	Adult PCPs - IN	2 in 15 miles	0	1	100.0	11.2	11.2	13.6	13.6
	Cynthiana	47612	1	Adult PCPs - IN	2 in 15 miles	0	1	100.0	5.5	8.2	10.6	13.5
	Delphi	46923	54	Adult PCPs - IN	2 in 15 miles	0	54	100.0	8.1	8.3	15.7	18.7
	Demotte	46310	61	Adult PCPs - IN	2 in 15 miles	2	61	100.0	1.8	7.0	10.2	14.6
	Derby	47525	5	Adult PCPs - IN	2 in 15 miles	0	2	40.0	10.4	13.7	30.3	39.4
	Evanston	47531	19	Adult PCPs - IN	2 in 15 miles	0	18	94.7	10.8	11.0	20.9	23.7
	Fair Oaks	47943	2	Adult PCPs - IN	2 in 15 miles	0	2	100.0	5.6	9.9	14.6	14.6
	Farmland	47340	42	Adult PCPs - IN	2 in 15 miles	0	41	97.6	10.4	10.4	10.5	13.2
	Flora	46929	32	Adult PCPs - IN	2 in 15 miles	0	32	100.0	6.5	6.5	18.3	18.3
	Fort Branch	47648	15	Adult PCPs - IN	2 in 15 miles	1	15	100.0	1.8	4.5	8.3	8.8
	Francesville	47946	19	Adult PCPs - IN	2 in 15 miles	0	9	47.4	13.1	13.1	14.6	15.2
	Francisco	47649	12	Adult PCPs - IN	2 in 15 miles	0	12	100.0	9.0	10.2	10.5	10.6
	Fulton	46931	2	Adult PCPs - IN	2 in 15 miles	0	2	100.0	11.0	11.0	15.2	15.8
	Gentryville	47537	7	Adult PCPs - IN	2 in 15 miles	0	4	57.1	12.7	12.7	12.7	12.7
	Grandview	47615	22	Adult PCPs - IN	2 in 15 miles	0	21	95.5	9.2	12.8	14.5	19.9

## Access Detail By Zip Code

March 2, 2021

Created for...

Blue Cross and Blue  
Shield of .....

Access Analysis

Network Analysis - Rural -  
IN

Distance Method

Estimated Driving  
Distance

Employee / Provider Groups

Rural Employees in  
Indiana (IN1L)

Adult PCPs - IN

Employees With Access												
State Abbr	City	Zip Code	Employee	Provider		Counts	With Access		Average Distance			
			#	Group	Standard	#	#	%	1	2	3	4
IN	Greencastle	46135	268	Adult PCPs - IN	2 in 15 miles	1	16	6.0	8.0	13.1	13.1	13.1
	Hamlet	46532	37	Adult PCPs - IN	2 in 15 miles	0	12	32.4	12.5	12.5	12.5	12.5
	Harmony	47853	8	Adult PCPs - IN	2 in 15 miles	0	8	100.0	2.7	2.7	2.7	2.7
	Hartford City	47348	90	Adult PCPs - IN	2 in 15 miles	0	11	12.2	13.0	13.4	14.8	14.8
	Haubstadt	47639	37	Adult PCPs - IN	2 in 15 miles	1	37	100.0	3.2	5.2	7.5	7.5
	Hayden	47245	2	Adult PCPs - IN	2 in 15 miles	0	2	100.0	7.1	7.1	7.1	7.1
	Hazleton	47640	2	Adult PCPs - IN	2 in 15 miles	0	2	100.0	9.9	10.9	10.9	10.9
	Hillsboro	47949	12	Adult PCPs - IN	2 in 15 miles	0	12	100.0	10.0	10.0	10.0	10.0
	Idaville	47950	12	Adult PCPs - IN	2 in 15 miles	0	5	41.7	10.9	14.3	14.4	16.5
	Kempton	46049	8	Adult PCPs - IN	2 in 15 miles	0	7	87.5	11.2	11.2	13.0	13.0
	Kewanna	46939	23	Adult PCPs - IN	2 in 15 miles	0	23	100.0	11.2	11.2	14.0	14.0
	Keystone	46759	2	Adult PCPs - IN	2 in 15 miles	0	2	100.0	11.5	11.5	11.5	11.6
	Kingman	47952	45	Adult PCPs - IN	2 in 15 miles	0	33	73.3	10.9	10.9	10.9	10.9
	Knightsville	47857	15	Adult PCPs - IN	2 in 15 miles	0	15	100.0	1.2	1.2	1.2	1.2
	Knox	46534	78	Adult PCPs - IN	2 in 15 miles	0	23	29.5	13.4	13.4	20.1	25.6
	Lake Village	46349	21	Adult PCPs - IN	2 in 15 miles	0	19	90.5	7.8	12.2	12.6	15.1
	Lamar	47550	11	Adult PCPs - IN	2 in 15 miles	0	4	36.4	14.2	14.4	18.8	20.7
	Larwill	46764	2	Adult PCPs - IN	2 in 15 miles	0	2	100.0	4.4	4.4	11.2	11.8
	Liberty Center	46766	5	Adult PCPs - IN	2 in 15 miles	0	5	100.0	7.4	7.4	7.6	7.7
	Losantville	47354	29	Adult PCPs - IN	2 in 15 miles	0	17	58.6	13.9	14.1	14.1	14.1
	Lynn	47355	36	Adult PCPs - IN	2 in 15 miles	0	34	94.4	11.0	11.4	11.5	14.6
	Medaryville	47957	10	Adult PCPs - IN	2 in 15 miles	0	3	30.0	14.2	14.2	17.2	23.2
	Mellott	47958	2	Adult PCPs - IN	2 in 15 miles	0	2	100.0	10.1	10.1	10.1	10.1
	Modoc	47358	7	Adult PCPs - IN	2 in 15 miles	0	2	28.6	14.0	14.0	14.0	18.6
	Monon	47959	15	Adult PCPs - IN	2 in 15 miles	0	1	6.7	14.6	14.6	14.7	14.7
	Monterey	46960	11	Adult PCPs - IN	2 in 15 miles	0	11	100.0	11.4	11.4	19.9	21.0
	Monticello	47960	192	Adult PCPs - IN	2 in 15 miles	1	12	6.2	7.4	14.2	14.2	19.8
	Montpelier	47359	27	Adult PCPs - IN	2 in 15 miles	0	4	14.8	13.2	13.2	17.5	17.5
	Morocco	47963	25	Adult PCPs - IN	2 in 15 miles	0	8	32.0	8.5	13.6	14.1	14.5
	Mount Ayr	47964	7	Adult PCPs - IN	2 in 15 miles	0	7	100.0	8.5	8.5	9.1	9.3
	Mount Vernon	47620	105	Adult PCPs - IN	2 in 15 miles	0	35	33.3	10.3	10.3	10.3	10.3
	North Judson	46366	63	Adult PCPs - IN	2 in 15 miles	0	5	7.9	13.5	13.5	19.1	26.4
	North Vernon	47265	293	Adult PCPs - IN	2 in 15 miles	4	293	100.0	4.7	4.7	4.7	4.7
	Oakland City	47660	28	Adult PCPs - IN	2 in 15 miles	0	27	96.4	10.3	12.6	13.6	14.1
	Ossian	46777	58	Adult PCPs - IN	2 in 15 miles	2	58	100.0	2.4	2.4	9.9	9.9
	Otterbein	47970	14	Adult PCPs - IN	2 in 15 miles	0	13	92.9	11.1	11.1	11.1	11.4
	Owensville	47665	13	Adult PCPs - IN	2 in 15 miles	0	13	100.0	8.4	10.2	11.6	13.0
	Oxford	47971	19	Adult PCPs - IN	2 in 15 miles	0	2	10.5	13.1	13.1	13.1	13.1
	Paris Crossing	47270	15	Adult PCPs - IN	2 in 15 miles	0	13	86.7	13.0	13.6	13.6	13.6
	Parker City	47368	23	Adult PCPs - IN	2 in 15 miles	0	22	95.7	9.6	12.2	12.2	12.3

## Access Detail By Zip Code

March 2, 2021

Created for...

Blue Cross and Blue  
Shield of .....

Access Analysis

Network Analysis - Rural -  
IN

Distance Method

Estimated Driving  
Distance

Employee / Provider Groups

Rural Employees in  
Indiana (IN1L)

Adult PCPs - IN

Employees With Access												
State Abbr	City	Zip Code	Employee	Provider		Counts	With Access		Average Distance			
			#	Group	Standard	#	#	%	1	2	3	4
IN	Patoka	47666	13	Adult PCPs - IN	2 in 15 miles	0	13	100.0	5.5	5.8	5.8	5.8
	Petroleum	46778	5	Adult PCPs - IN	2 in 15 miles	0	5	100.0	8.9	8.9	8.9	8.9
	Pine Village	47975	3	Adult PCPs - IN	2 in 15 miles	0	3	100.0	10.7	10.7	10.7	10.7
	Poneto	46781	11	Adult PCPs - IN	2 in 15 miles	0	11	100.0	8.9	8.9	10.0	10.1
	Portland	47371	77	Adult PCPs - IN	2 in 15 miles	0	7	9.1	12.8	12.8	12.9	23.1
	Poseyville	47633	12	Adult PCPs - IN	2 in 15 miles	1	9	75.0	2.9	12.6	13.8	15.6
	Princeton	47670	52	Adult PCPs - IN	2 in 15 miles	28	52	100.0	1.8	2.7	2.8	2.8
	Reelsville	46171	38	Adult PCPs - IN	2 in 15 miles	0	38	100.0	8.6	9.1	9.1	9.1
	Remington	47977	15	Adult PCPs - IN	2 in 15 miles	0	11	73.3	10.6	10.6	11.4	11.4
	Rensselaer	47978	102	Adult PCPs - IN	2 in 15 miles	13	102	100.0	3.2	3.3	3.7	3.9
	Richland	47634	26	Adult PCPs - IN	2 in 15 miles	0	26	100.0	10.1	11.7	11.7	11.7
	Ridgeville	47380	18	Adult PCPs - IN	2 in 15 miles	0	17	94.4	10.6	10.6	10.7	22.2
	Roachdale	46172	28	Adult PCPs - IN	2 in 15 miles	0	9	32.1	13.5	13.5	13.5	13.5
	Rochester	46975	141	Adult PCPs - IN	2 in 15 miles	2	141	100.0	5.4	5.5	12.1	15.9
	Rockport	47635	47	Adult PCPs - IN	2 in 15 miles	1	3	6.4	8.6	14.1	14.1	14.1
	Rome	47574	7	Adult PCPs - IN	2 in 15 miles	0	7	100.0	9.6	10.9	27.7	39.9
	Russellville	46175	7	Adult PCPs - IN	2 in 15 miles	0	2	28.6	13.5	13.5	13.5	13.5
	Saint Meinrad	47577	8	Adult PCPs - IN	2 in 15 miles	0	1	12.5	14.2	14.6	25.9	26.0
	San Pierre	46374	16	Adult PCPs - IN	2 in 15 miles	0	3	18.8	6.8	13.8	19.3	21.3
	Scipio	47273	37	Adult PCPs - IN	2 in 15 miles	0	37	100.0	9.4	9.4	9.4	9.4
	Sharpsville	46068	14	Adult PCPs - IN	2 in 15 miles	0	14	100.0	5.7	6.2	6.2	6.2
	Shipshewana	46565	6	Adult PCPs - IN	2 in 15 miles	0	4	66.7	6.6	12.3	12.3	12.3
	South Whitley	46787	11	Adult PCPs - IN	2 in 15 miles	0	11	100.0	11.5	11.5	12.0	12.0
	Star City	46985	40	Adult PCPs - IN	2 in 15 miles	0	40	100.0	9.7	9.7	20.0	22.4
	Staunton	47881	15	Adult PCPs - IN	2 in 15 miles	0	15	100.0	6.8	6.8	6.8	6.8
	Sumava Resorts	46379	1	Adult PCPs - IN	2 in 15 miles	0	1	100.0	9.5	10.5	10.5	14.0
	Tell City	47586	247	Adult PCPs - IN	2 in 15 miles	2	239	96.8	2.6	4.6	21.2	30.8
	Tipton	46072	88	Adult PCPs - IN	2 in 15 miles	0	87	98.9	10.5	10.7	10.8	11.3
	Troy	47588	4	Adult PCPs - IN	2 in 15 miles	0	4	100.0	7.1	7.3	21.8	26.3
	Union City	47390	25	Adult PCPs - IN	2 in 15 miles	0	24	96.0	10.3	10.3	10.3	25.1
	Uniondale	46791	6	Adult PCPs - IN	2 in 15 miles	0	6	100.0	4.8	4.8	5.8	7.2
	Veedersburg	47987	26	Adult PCPs - IN	2 in 15 miles	4	26	100.0	2.8	2.8	2.8	2.8
	Vernon	47282	4	Adult PCPs - IN	2 in 15 miles	0	4	100.0	3.4	3.4	3.4	3.4
	Wadesville	47638	16	Adult PCPs - IN	2 in 15 miles	0	15	93.8	8.2	11.6	11.6	11.7
	West Lebanon	47991	1	Adult PCPs - IN	2 in 15 miles	0	1	100.0	6.1	6.1	6.1	6.1
	Wheatfield	46392	41	Adult PCPs - IN	2 in 15 miles	1	38	92.7	3.6	8.2	12.7	17.7
	Williamsport	47993	52	Adult PCPs - IN	2 in 15 miles	13	52	100.0	4.3	4.3	4.3	4.3
	Winamac	46996	96	Adult PCPs - IN	2 in 15 miles	2	92	95.8	5.2	5.2	21.1	23.0
	Winchester	47394	75	Adult PCPs - IN	2 in 15 miles	3	75	100.0	3.3	3.4	3.4	19.5
	Windfall	46076	4	Adult PCPs - IN	2 in 15 miles	0	4	100.0	8.4	10.9	11.0	11.2

[illegible]

© 2021 Quest Analytics, LLC.





## Access Detail By Zip Code

March 2, 2021

Created for...

Blue Cross and Blue  
Shield of .....

Access Analysis

Network Analysis - Rural -  
IN

Distance Method

Estimated Driving  
Distance

Employee / Provider Groups

Rural Employees in  
Indiana (IN1L)

Adult PCPs - IN

Employees Without Access												
State Abbr	City	Zip Code	Employee	Provider		Counts	Without Access		Average Distance			
			#	Group	Standard	#	#	%	1	2	3	4
IN	Bainbridge	46105	34	Adult PCPs - IN	2 in 15 miles	0	34	100.0	13.4	20.4	20.4	20.4
	Boswell	47921	2	Adult PCPs - IN	2 in 15 miles	0	2	100.0	18.0	18.0	18.0	18.0
	Branchville	47514	16	Adult PCPs - IN	2 in 15 miles	0	16	100.0	18.3	21.5	37.9	38.6
	Bristow	47515	8	Adult PCPs - IN	2 in 15 miles	0	7	87.5	15.2	17.9	32.9	34.7
	Brookston	47923	40	Adult PCPs - IN	2 in 15 miles	0	2	5.0	14.5	17.7	17.7	17.8
	Bryant	47326	3	Adult PCPs - IN	2 in 15 miles	0	2	66.7	9.6	23.9	23.9	23.9
	Buffalo	47925	3	Adult PCPs - IN	2 in 15 miles	0	3	100.0	10.0	18.9	18.9	22.1
	Burnettsville	47926	22	Adult PCPs - IN	2 in 15 miles	0	2	9.1	13.7	15.8	15.8	16.3
	Butler	47223	49	Adult PCPs - IN	2 in 15 miles	0	11	22.4	15.1	17.0	17.0	17.0
	Cannelton	47520	58	Adult PCPs - IN	2 in 15 miles	0	9	15.5	20.9	24.1	39.4	42.0
	Chalmers	47929	3	Adult PCPs - IN	2 in 15 miles	0	3	100.0	11.3	16.9	17.0	17.0
	Churubusco	46723	55	Adult PCPs - IN	2 in 15 miles	0	3	5.5	16.8	16.8	17.9	18.4
	Clay City	47841	24	Adult PCPs - IN	2 in 15 miles	0	23	95.8	16.5	17.9	17.9	17.9
	Cloverdale	46120	138	Adult PCPs - IN	2 in 15 miles	0	120	87.0	10.9	18.1	18.2	18.6
	Columbia City	46725	129	Adult PCPs - IN	2 in 15 miles	0	17	13.2	15.1	15.7	16.3	16.5
	Cory	47846	9	Adult PCPs - IN	2 in 15 miles	0	3	33.3	16.4	16.7	16.7	16.7
	Dale	47523	24	Adult PCPs - IN	2 in 15 miles	0	24	100.0	17.2	21.1	21.7	21.7
	Derby	47525	5	Adult PCPs - IN	2 in 15 miles	0	3	60.0	14.4	17.6	33.7	40.3
	Dunkirk	47336	10	Adult PCPs - IN	2 in 15 miles	0	10	100.0	20.2	20.4	21.0	21.0
	Earl Park	47942	3	Adult PCPs - IN	2 in 15 miles	0	3	100.0	15.2	28.7	28.7	29.3
	Evanston	47531	19	Adult PCPs - IN	2 in 15 miles	0	1	5.3	16.1	16.5	24.8	25.0
	Farmland	47340	42	Adult PCPs - IN	2 in 15 miles	0	1	2.4	15.2	15.2	15.3	16.3
	Fillmore	46128	27	Adult PCPs - IN	2 in 15 miles	0	27	100.0	9.1	20.6	20.6	20.6
	Fowler	47944	40	Adult PCPs - IN	2 in 15 miles	0	40	100.0	18.5	22.4	22.4	22.5
	Francesville	47946	19	Adult PCPs - IN	2 in 15 miles	0	10	52.6	15.2	16.6	16.6	16.7
	Gentryville	47537	7	Adult PCPs - IN	2 in 15 miles	0	3	42.9	14.6	15.7	15.7	15.7
	Goodland	47948	2	Adult PCPs - IN	2 in 15 miles	0	2	100.0	10.0	17.7	17.7	18.4
	Grandview	47615	22	Adult PCPs - IN	2 in 15 miles	0	1	4.5	11.6	15.7	15.7	15.7
	Greencastle	46135	268	Adult PCPs - IN	2 in 15 miles	1	252	94.0	5.0	20.2	20.2	20.2
	Griffin	47616	5	Adult PCPs - IN	2 in 15 miles	0	5	100.0	10.0	19.0	19.6	24.3
	Grovertown	46531	14	Adult PCPs - IN	2 in 15 miles	0	14	100.0	9.9	22.2	22.6	25.1
	Hamlet	46532	37	Adult PCPs - IN	2 in 15 miles	0	25	67.6	13.2	20.9	20.9	21.0
	Hartford City	47348	90	Adult PCPs - IN	2 in 15 miles	0	79	87.8	16.8	17.4	17.5	17.7
	Howe	46746	18	Adult PCPs - IN	2 in 15 miles	0	18	100.0	19.0	22.7	22.8	22.8
	Idaville	47950	12	Adult PCPs - IN	2 in 15 miles	0	7	58.3	9.0	16.2	16.2	16.9
	Kempton	46049	8	Adult PCPs - IN	2 in 15 miles	0	1	12.5	15.7	15.7	16.3	16.3
	Kentland	47951	16	Adult PCPs - IN	2 in 15 miles	0	16	100.0	10.3	23.6	23.6	24.4
	Kingman	47952	45	Adult PCPs - IN	2 in 15 miles	0	12	26.7	16.5	16.5	16.5	16.5
	Knox	46534	78	Adult PCPs - IN	2 in 15 miles	0	55	70.5	16.0	17.5	18.5	24.6
	LaGrange	46761	45	Adult PCPs - IN	2 in 15 miles	0	45	100.0	17.7	24.7	25.1	25.1

## Access Detail By Zip Code

March 2, 2021

Created for...

Blue Cross and Blue  
Shield of .....

Access Analysis

Network Analysis - Rural -  
IN

Distance Method

Estimated Driving  
Distance

Employee / Provider Groups

Rural Employees in  
Indiana (IN1L)

Adult PCPs - IN

Employees Without Access												
State Abbr	City	Zip Code	Employee	Provider		Counts	Without Access		Average Distance			
			#	Group	Standard	#	#	%	1	2	3	4
IN	Lake Village	46349	21	Adult PCPs - IN	2 in 15 miles	0	2	9.5	13.4	16.8	16.8	19.7
	Lamar	47550	11	Adult PCPs - IN	2 in 15 miles	0	7	63.6	17.1	17.6	19.1	19.6
	Leopold	47551	30	Adult PCPs - IN	2 in 15 miles	0	30	100.0	19.0	22.3	37.0	39.2
	Lincoln City	47552	7	Adult PCPs - IN	2 in 15 miles	0	7	100.0	17.7	18.4	18.4	18.4
	Losantville	47354	29	Adult PCPs - IN	2 in 15 miles	0	12	41.4	15.4	16.1	16.1	16.1
	Lynn	47355	36	Adult PCPs - IN	2 in 15 miles	0	2	5.6	14.4	15.7	15.8	16.2
	Medaryville	47957	10	Adult PCPs - IN	2 in 15 miles	0	7	70.0	14.4	17.0	17.0	20.6
	Modoc	47358	7	Adult PCPs - IN	2 in 15 miles	0	5	71.4	16.2	16.3	16.3	18.1
	Mongo	46771	1	Adult PCPs - IN	2 in 15 miles	0	1	100.0	22.6	28.6	28.6	28.6
	Monon	47959	15	Adult PCPs - IN	2 in 15 miles	0	14	93.3	11.9	17.7	17.7	17.7
	Monticello	47960	192	Adult PCPs - IN	2 in 15 miles	1	180	93.8	3.5	20.4	20.4	21.7
	Montpelier	47359	27	Adult PCPs - IN	2 in 15 miles	0	23	85.2	16.7	16.7	17.1	17.1
	Morocco	47963	25	Adult PCPs - IN	2 in 15 miles	0	17	68.0	11.0	16.6	16.9	17.3
	Mount Vernon	47620	105	Adult PCPs - IN	2 in 15 miles	0	70	66.7	17.9	17.9	17.9	17.9
	New Harmony	47631	14	Adult PCPs - IN	2 in 15 miles	0	14	100.0	11.4	19.7	19.7	19.7
	North Judson	46366	63	Adult PCPs - IN	2 in 15 miles	0	58	92.1	15.9	19.2	19.8	23.1
	Oakland City	47660	28	Adult PCPs - IN	2 in 15 miles	0	1	3.6	6.4	15.5	16.4	16.4
	Otterbein	47970	14	Adult PCPs - IN	2 in 15 miles	0	1	7.1	20.2	20.2	20.2	20.2
	Oxford	47971	19	Adult PCPs - IN	2 in 15 miles	0	17	89.5	16.1	16.1	16.1	16.1
	Paris Crossing	47270	15	Adult PCPs - IN	2 in 15 miles	0	2	13.3	14.1	15.6	15.6	15.6
	Parker City	47368	23	Adult PCPs - IN	2 in 15 miles	0	1	4.3	11.5	15.5	15.5	15.5
	Pennville	47369	1	Adult PCPs - IN	2 in 15 miles	0	1	100.0	16.8	16.8	16.8	16.8
	Portland	47371	77	Adult PCPs - IN	2 in 15 miles	0	70	90.9	17.9	19.7	19.8	20.5
	Poseyville	47633	12	Adult PCPs - IN	2 in 15 miles	1	3	25.0	4.9	16.0	16.6	16.8
	Redkey	47373	10	Adult PCPs - IN	2 in 15 miles	0	10	100.0	19.3	19.6	19.8	20.3
	Remington	47977	15	Adult PCPs - IN	2 in 15 miles	0	4	26.7	16.3	16.6	16.8	17.2
	Reynolds	47980	10	Adult PCPs - IN	2 in 15 miles	0	10	100.0	6.8	21.4	21.4	21.4
	Ridgeville	47380	18	Adult PCPs - IN	2 in 15 miles	0	1	5.6	16.0	16.0	16.2	19.8
	Roachdale	46172	28	Adult PCPs - IN	2 in 15 miles	0	19	67.9	16.1	17.5	17.5	17.5
	Rockport	47635	47	Adult PCPs - IN	2 in 15 miles	1	44	93.6	3.4	18.2	19.4	19.5
	Russellville	46175	7	Adult PCPs - IN	2 in 15 miles	0	5	71.4	16.8	17.2	17.2	17.2
	Saint Croix	47576	10	Adult PCPs - IN	2 in 15 miles	0	10	100.0	21.2	24.3	37.0	38.5
	Saint Meinrad	47577	8	Adult PCPs - IN	2 in 15 miles	0	7	87.5	16.7	16.9	27.1	29.3
	San Pierre	46374	16	Adult PCPs - IN	2 in 15 miles	0	13	81.2	10.0	17.0	21.6	22.2
	Santa Claus	47579	11	Adult PCPs - IN	2 in 15 miles	0	11	100.0	19.2	19.7	20.6	21.0
	Shipshewana	46565	6	Adult PCPs - IN	2 in 15 miles	0	2	33.3	10.4	15.9	15.9	15.9
	Tell City	47586	247	Adult PCPs - IN	2 in 15 miles	2	8	3.2	13.3	16.7	33.2	35.7
	Tipton	46072	88	Adult PCPs - IN	2 in 15 miles	0	1	1.1	15.4	15.4	15.4	15.4
	Topeka	46571	5	Adult PCPs - IN	2 in 15 miles	0	5	100.0	16.3	19.2	19.2	21.1
	Union City	47390	25	Adult PCPs - IN	2 in 15 miles	0	1	4.0	17.3	17.3	17.3	27.4

**Employee / Provider Groups**  
**Rural Employees in**  
**Indiana (IN1L)**  
**Adult PCPs - IN**

[illegible]

© 2021 Quest Analytics, LLC.



## Access Detail By Zip Code

March 2, 2021

Created for...

Blue Cross and Blue  
Shield of .....

Access Analysis

Network Analysis - Rural -  
IN

Distance Method

Estimated Driving  
Distance

Employee / Provider Groups

Rural Employees in  
Indiana (IN1L)

Pediatricians - IN

Employees With Access												
State Abbr	City	Zip Code	Employee	Provider		Counts	With Access		Average Distance			
			#	Group	Standard	#	#	%	1	2	3	4
IN	Bringinghurst	46913	12	Pediatricians - IN	2 in 15 miles	0	2	16.7	14.0	14.0	14.3	14.3
	Brookston	47923	40	Pediatricians - IN	2 in 15 miles	0	22	55.0	12.2	12.6	12.6	13.0
	Buckskin	47647	3	Pediatricians - IN	2 in 15 miles	0	1	33.3	14.5	14.5	14.5	16.7
	Burlington	46915	9	Pediatricians - IN	2 in 15 miles	0	9	100.0	12.6	12.6	12.9	12.9
	Burnettsville	47926	22	Pediatricians - IN	2 in 15 miles	0	16	72.7	12.7	12.7	12.7	12.7
	Burrows	46916	10	Pediatricians - IN	2 in 15 miles	0	10	100.0	13.2	13.2	13.2	13.2
	Butlerville	47223	49	Pediatricians - IN	2 in 15 miles	0	38	77.6	11.1	11.1	30.2	30.2
	Camden	46917	7	Pediatricians - IN	2 in 15 miles	0	3	42.9	12.2	12.2	12.2	12.2
	Chrisney	47611	12	Pediatricians - IN	2 in 15 miles	0	12	100.0	10.7	12.5	13.0	19.8
	Churubusco	46723	55	Pediatricians - IN	2 in 15 miles	0	4	7.3	14.0	14.0	14.9	14.9
	Columbia City	46725	129	Pediatricians - IN	2 in 15 miles	0	10	7.8	13.4	13.5	15.1	15.2
	Commiskey	47227	28	Pediatricians - IN	2 in 15 miles	0	27	96.4	11.9	11.9	31.8	31.8
	Cynthiana	47612	1	Pediatricians - IN	2 in 15 miles	0	1	100.0	13.5	13.5	13.5	17.2
	Delphi	46923	54	Pediatricians - IN	2 in 15 miles	0	2	3.7	13.6	13.6	13.7	13.7
	Evanston	47531	19	Pediatricians - IN	2 in 15 miles	0	1	5.3	11.4	14.4	20.6	20.6
	Farmland	47340	42	Pediatricians - IN	2 in 15 miles	0	4	9.5	11.1	14.7	14.7	19.6
	Flora	46929	32	Pediatricians - IN	2 in 15 miles	0	3	9.4	13.7	13.7	14.0	14.0
	Fort Branch	47648	15	Pediatricians - IN	2 in 15 miles	0	15	100.0	8.7	10.9	10.9	10.9
	Gentryville	47537	7	Pediatricians - IN	2 in 15 miles	0	4	57.1	12.7	12.7	14.3	23.3
	Grandview	47615	22	Pediatricians - IN	2 in 15 miles	0	21	95.5	9.2	13.0	19.9	19.9
	Hartford City	47348	90	Pediatricians - IN	2 in 15 miles	0	1	1.1	13.2	13.2	24.6	26.0
	Haubstadt	47639	37	Pediatricians - IN	2 in 15 miles	0	37	100.0	7.5	7.5	7.5	12.4
	Hayden	47245	2	Pediatricians - IN	2 in 15 miles	0	2	100.0	7.1	7.1	22.0	22.0
	Hazleton	47640	2	Pediatricians - IN	2 in 15 miles	0	2	100.0	10.9	12.2	13.1	14.0
	Hillsboro	47949	12	Pediatricians - IN	2 in 15 miles	0	7	58.3	13.2	13.2	13.2	13.2
	Idaville	47950	12	Pediatricians - IN	2 in 15 miles	0	2	16.7	14.6	14.6	14.6	14.6
	Kempton	46049	8	Pediatricians - IN	2 in 15 miles	0	1	12.5	13.0	13.0	13.3	13.3
	Kewanna	46939	23	Pediatricians - IN	2 in 15 miles	0	5	21.7	13.0	13.0	13.0	13.0
	Kingman	47952	45	Pediatricians - IN	2 in 15 miles	0	1	2.2	14.6	14.6	14.6	14.6
	Larwill	46764	2	Pediatricians - IN	2 in 15 miles	0	2	100.0	11.8	11.8	11.9	12.1
	Lynn	47355	36	Pediatricians - IN	2 in 15 miles	0	8	22.2	10.8	13.6	33.3	33.3
	Mount Vernon	47620	105	Pediatricians - IN	2 in 15 miles	0	35	33.3	10.3	10.3	10.3	10.3
	North Vernon	47265	293	Pediatricians - IN	2 in 15 miles	2	293	100.0	4.8	4.8	24.7	24.7
	Oakland City	47660	28	Pediatricians - IN	2 in 15 miles	0	3	10.7	14.4	14.4	18.6	18.6
	Ossian	46777	58	Pediatricians - IN	2 in 15 miles	0	44	75.9	12.5	12.5	16.6	16.6
	Otterbein	47970	14	Pediatricians - IN	2 in 15 miles	0	10	71.4	11.5	13.4	13.4	14.1
	Owensville	47665	13	Pediatricians - IN	2 in 15 miles	0	1	7.7	11.6	13.8	13.8	13.8
	Paris Crossing	47270	15	Pediatricians - IN	2 in 15 miles	0	8	53.3	13.7	13.7	32.9	32.9
	Parker City	47368	23	Pediatricians - IN	2 in 15 miles	0	20	87.0	12.0	12.6	13.6	20.9
	Poseyville	47633	12	Pediatricians - IN	2 in 15 miles	0	2	16.7	10.2	10.2	10.2	14.6

## Access Detail By Zip Code

**Created for...**  
**Blue Cross and Blue**  
**Shield of .....**

---

**Access Analysis**  
**Network Analysis - Rural -**  
**IN**

**Distance Method**  
**Estimated Driving**  
**Distance**

**Employee / Provider Groups**  
**Rural Employees in**  
**Indiana (IN1L)**  
**Pediatricians - IN**

[illegible]

© 2021 Quest Analytics, LLC.





## Access Detail By Zip Code

March 2, 2021

Created for...

Blue Cross and Blue  
Shield of .....

Access Analysis

Network Analysis - Rural -  
IN

Distance Method

Estimated Driving  
Distance

Employee / Provider Groups

Rural Employees in  
Indiana (IN1L)

Pediatricians - IN

Employees Without Access												
State Abbr	City	Zip Code	Employee	Provider		Counts	Without Access		Average Distance			
			#	Group	Standard	#	#	%	1	2	3	4
IN	Akron	46910	14	Pediatricians - IN	2 in 15 miles	0	14	100.0	9.8	20.6	21.2	22.2
	Attica	47918	36	Pediatricians - IN	2 in 15 miles	0	36	100.0	24.5	24.5	24.7	24.7
	Bainbridge	46105	34	Pediatricians - IN	2 in 15 miles	0	34	100.0	19.2	20.4	21.0	21.1
	Bluffton	46714	122	Pediatricians - IN	2 in 15 miles	0	122	100.0	22.7	22.7	26.2	26.2
	Boswell	47921	2	Pediatricians - IN	2 in 15 miles	0	2	100.0	26.2	29.1	29.1	30.0
	Branchville	47514	16	Pediatricians - IN	2 in 15 miles	0	16	100.0	21.5	38.1	38.8	38.8
	Brazil	47834	408	Pediatricians - IN	2 in 15 miles	0	408	100.0	40.2	40.2	40.2	40.2
	Bringinghurst	46913	12	Pediatricians - IN	2 in 15 miles	0	10	83.3	18.2	18.2	18.5	18.5
	Bristow	47515	8	Pediatricians - IN	2 in 15 miles	0	8	100.0	17.5	34.4	34.4	34.9
	Brook	47922	8	Pediatricians - IN	2 in 15 miles	0	8	100.0	36.8	36.8	36.8	37.1
	Brookston	47923	40	Pediatricians - IN	2 in 15 miles	0	18	45.0	17.0	17.7	17.9	18.1
	Bryant	47326	3	Pediatricians - IN	2 in 15 miles	0	3	100.0	27.9	30.2	36.3	38.9
	Buckskin	47647	3	Pediatricians - IN	2 in 15 miles	0	2	66.7	15.7	15.7	15.7	18.0
	Buffalo	47925	3	Pediatricians - IN	2 in 15 miles	0	3	100.0	25.7	25.7	25.7	25.7
	Burnettsville	47926	22	Pediatricians - IN	2 in 15 miles	0	6	27.3	16.1	16.1	16.1	16.1
	Butlerville	47223	49	Pediatricians - IN	2 in 15 miles	0	11	22.4	17.0	17.0	25.0	25.0
	Camden	46917	7	Pediatricians - IN	2 in 15 miles	0	4	57.1	18.6	18.6	18.6	18.6
	Cannelton	47520	58	Pediatricians - IN	2 in 15 miles	0	58	100.0	8.5	23.4	36.0	36.0
	Centerpoint	47840	36	Pediatricians - IN	2 in 15 miles	0	36	100.0	45.5	45.5	45.5	45.5
	Chalmers	47929	3	Pediatricians - IN	2 in 15 miles	0	3	100.0	17.0	18.3	18.3	18.9
	Churubusco	46723	55	Pediatricians - IN	2 in 15 miles	0	51	92.7	19.2	19.2	19.9	19.9
	Clay City	47841	24	Pediatricians - IN	2 in 15 miles	0	24	100.0	52.0	52.2	52.2	52.2
	Cloverdale	46120	138	Pediatricians - IN	2 in 15 miles	0	138	100.0	26.9	26.9	26.9	26.9
	Columbia City	46725	129	Pediatricians - IN	2 in 15 miles	0	119	92.2	19.7	19.7	20.2	20.3
	Commiskey	47227	28	Pediatricians - IN	2 in 15 miles	0	1	3.6	15.8	15.8	28.6	28.6
	Cory	47846	9	Pediatricians - IN	2 in 15 miles	0	9	100.0	50.9	50.9	50.9	50.9
	Covington	47932	28	Pediatricians - IN	2 in 15 miles	0	28	100.0	31.1	31.1	31.1	31.1
	Cutler	46920	1	Pediatricians - IN	2 in 15 miles	0	1	100.0	18.8	18.8	19.0	19.0
	Dale	47523	24	Pediatricians - IN	2 in 15 miles	0	24	100.0	21.0	21.7	22.3	26.1
	Delphi	46923	54	Pediatricians - IN	2 in 15 miles	0	52	96.3	19.9	19.9	20.0	20.1
	Demotte	46310	61	Pediatricians - IN	2 in 15 miles	0	61	100.0	17.3	20.2	20.2	20.2
	Derby	47525	5	Pediatricians - IN	2 in 15 miles	0	5	100.0	16.0	32.3	39.9	39.9
	Dunkirk	47336	10	Pediatricians - IN	2 in 15 miles	0	10	100.0	23.4	23.7	26.1	30.2
	Earl Park	47942	3	Pediatricians - IN	2 in 15 miles	0	3	100.0	39.6	42.6	42.6	43.5
	Evanston	47531	19	Pediatricians - IN	2 in 15 miles	0	18	94.7	11.0	21.4	23.9	23.9
	Fair Oaks	47943	2	Pediatricians - IN	2 in 15 miles	0	2	100.0	23.1	24.6	24.6	24.6
	Farmland	47340	42	Pediatricians - IN	2 in 15 miles	0	38	90.5	10.6	16.8	17.1	19.1
	Fillmore	46128	27	Pediatricians - IN	2 in 15 miles	0	27	100.0	20.9	21.0	21.0	21.0
	Flora	46929	32	Pediatricians - IN	2 in 15 miles	0	29	90.6	20.1	20.1	20.3	20.3
	Fowler	47944	40	Pediatricians - IN	2 in 15 miles	0	40	100.0	29.4	32.5	32.5	33.4

## Access Detail By Zip Code

March 2, 2021

Created for...

Blue Cross and Blue  
Shield of .....

Access Analysis

Network Analysis - Rural -  
IN

Distance Method

Estimated Driving  
Distance

Employee / Provider Groups

Rural Employees in  
Indiana (IN1L)

Pediatricians - IN

Employees Without Access												
State Abbr	City	Zip Code	Employee	Provider		Counts	Without Access		Average Distance			
			#	Group	Standard	#	#	%	1	2	3	4
IN	Francesville	47946	19	Pediatricians - IN	2 in 15 miles	0	19	100.0	35.1	36.1	36.3	36.3
	Francisco	47649	12	Pediatricians - IN	2 in 15 miles	0	12	100.0	10.6	19.2	19.5	19.5
	Fulton	46931	2	Pediatricians - IN	2 in 15 miles	0	2	100.0	11.8	16.7	16.7	16.7
	Gentryville	47537	7	Pediatricians - IN	2 in 15 miles	0	3	42.9	15.6	15.7	17.4	24.7
	Goodland	47948	2	Pediatricians - IN	2 in 15 miles	0	2	100.0	37.7	40.8	40.8	41.7
	Grandview	47615	22	Pediatricians - IN	2 in 15 miles	0	1	4.5	11.6	15.7	15.7	16.6
	Greencastle	46135	268	Pediatricians - IN	2 in 15 miles	0	268	100.0	25.4	25.4	25.4	25.4
	Griffin	47616	5	Pediatricians - IN	2 in 15 miles	0	5	100.0	24.3	24.9	24.9	25.3
	Grovertown	46531	14	Pediatricians - IN	2 in 15 miles	0	14	100.0	31.4	32.6	33.3	33.3
	Hamlet	46532	37	Pediatricians - IN	2 in 15 miles	0	37	100.0	29.9	30.8	31.3	31.6
	Harmony	47853	8	Pediatricians - IN	2 in 15 miles	0	8	100.0	37.2	37.2	37.2	37.2
	Hartford City	47348	90	Pediatricians - IN	2 in 15 miles	0	89	98.9	19.4	19.4	31.8	33.2
	Hillsboro	47949	12	Pediatricians - IN	2 in 15 miles	0	5	41.7	18.0	18.0	18.0	18.0
	Howe	46746	18	Pediatricians - IN	2 in 15 miles	0	18	100.0	30.1	30.1	30.7	30.7
	Idaville	47950	12	Pediatricians - IN	2 in 15 miles	0	10	83.3	17.1	17.1	17.1	17.1
	Kempton	46049	8	Pediatricians - IN	2 in 15 miles	0	7	87.5	16.2	16.2	16.4	16.8
	Kentland	47951	16	Pediatricians - IN	2 in 15 miles	0	16	100.0	43.2	43.7	43.7	43.9
	Kewanna	46939	23	Pediatricians - IN	2 in 15 miles	0	18	78.3	14.1	20.0	20.0	20.0
	Keystone	46759	2	Pediatricians - IN	2 in 15 miles	0	2	100.0	31.8	31.8	33.9	34.1
	Kingman	47952	45	Pediatricians - IN	2 in 15 miles	0	44	97.8	23.8	23.8	23.8	23.8
	Knightsville	47857	15	Pediatricians - IN	2 in 15 miles	0	15	100.0	38.4	38.4	38.4	38.4
	Knox	46534	78	Pediatricians - IN	2 in 15 miles	0	78	100.0	32.1	36.2	36.6	36.9
	LaGrange	46761	45	Pediatricians - IN	2 in 15 miles	0	45	100.0	27.8	27.8	31.2	31.2
	Lake Village	46349	21	Pediatricians - IN	2 in 15 miles	0	21	100.0	19.8	19.8	19.8	20.1
	Lamar	47550	11	Pediatricians - IN	2 in 15 miles	0	11	100.0	16.1	19.0	20.0	20.4
	Leopold	47551	30	Pediatricians - IN	2 in 15 miles	0	30	100.0	22.3	38.1	40.1	40.1
	Liberty Center	46766	5	Pediatricians - IN	2 in 15 miles	0	5	100.0	27.5	27.5	32.0	32.0
	Lincoln City	47552	7	Pediatricians - IN	2 in 15 miles	0	7	100.0	17.7	18.4	18.4	23.8
	Losantville	47354	29	Pediatricians - IN	2 in 15 miles	0	29	100.0	19.7	22.7	23.0	25.9
	Lynn	47355	36	Pediatricians - IN	2 in 15 miles	0	28	77.8	11.8	18.7	32.8	32.8
	Medaryville	47957	10	Pediatricians - IN	2 in 15 miles	0	10	100.0	35.8	38.0	38.9	39.4
	Mellott	47958	2	Pediatricians - IN	2 in 15 miles	0	2	100.0	21.9	21.9	21.9	21.9
	Modoc	47358	7	Pediatricians - IN	2 in 15 miles	0	7	100.0	15.6	24.6	25.4	26.6
	Mongo	46771	1	Pediatricians - IN	2 in 15 miles	0	1	100.0	33.6	33.6	35.6	35.6
	Monon	47959	15	Pediatricians - IN	2 in 15 miles	0	15	100.0	28.9	29.8	29.8	29.9
	Monterey	46960	11	Pediatricians - IN	2 in 15 miles	0	11	100.0	20.6	31.1	31.1	31.1
	Monticello	47960	192	Pediatricians - IN	2 in 15 miles	0	192	100.0	22.1	22.1	22.1	22.1
	Montpelier	47359	27	Pediatricians - IN	2 in 15 miles	0	27	100.0	28.1	28.1	36.3	36.9
	Morocco	47963	25	Pediatricians - IN	2 in 15 miles	0	25	100.0	31.5	31.5	31.5	31.9
	Mount Ayr	47964	7	Pediatricians - IN	2 in 15 miles	0	7	100.0	31.5	31.5	31.5	31.7

## Access Detail By Zip Code

March 2, 2021

Created for...

Blue Cross and Blue  
Shield of .....

Access Analysis

Network Analysis - Rural -  
IN

Distance Method

Estimated Driving  
Distance

Employee / Provider Groups

Rural Employees in  
Indiana (IN1L)

Pediatricians - IN

Employees Without Access												
State Abbr	City	Zip Code	Employee	Provider		Counts	Without Access		Average Distance			
			#	Group	Standard	#	#	%	1	2	3	4
IN	Mount Vernon	47620	105	Pediatricians - IN	2 in 15 miles	0	70	66.7	17.9	17.9	17.9	17.9
	New Harmony	47631	14	Pediatricians - IN	2 in 15 miles	0	14	100.0	19.7	19.7	19.7	22.1
	North Judson	46366	63	Pediatricians - IN	2 in 15 miles	0	63	100.0	32.9	34.8	35.1	35.5
	Oakland City	47660	28	Pediatricians - IN	2 in 15 miles	0	25	89.3	14.5	22.1	22.3	24.8
	Ossian	46777	58	Pediatricians - IN	2 in 15 miles	0	14	24.1	16.1	16.1	18.4	18.5
	Otterbein	47970	14	Pediatricians - IN	2 in 15 miles	0	4	28.6	15.2	17.8	17.8	18.5
	Owensville	47665	13	Pediatricians - IN	2 in 15 miles	0	12	92.3	13.1	20.1	20.1	20.1
	Oxford	47971	19	Pediatricians - IN	2 in 15 miles	0	19	100.0	20.7	23.8	23.8	24.7
	Paris Crossing	47270	15	Pediatricians - IN	2 in 15 miles	0	7	46.7	17.0	17.0	30.8	30.8
	Parker City	47368	23	Pediatricians - IN	2 in 15 miles	0	3	13.0	14.8	15.9	15.9	24.4
	Patoka	47666	13	Pediatricians - IN	2 in 15 miles	0	13	100.0	5.8	19.1	19.9	20.7
	Pennville	47369	1	Pediatricians - IN	2 in 15 miles	0	1	100.0	28.5	31.6	31.6	34.4
	Petroleum	46778	5	Pediatricians - IN	2 in 15 miles	0	5	100.0	31.1	31.1	34.0	34.0
	Pine Village	47975	3	Pediatricians - IN	2 in 15 miles	0	3	100.0	17.7	19.3	19.3	19.9
	Poneto	46781	11	Pediatricians - IN	2 in 15 miles	0	11	100.0	30.1	30.1	33.3	33.3
	Portland	47371	77	Pediatricians - IN	2 in 15 miles	0	77	100.0	18.1	22.4	35.2	35.3
	Poseyville	47633	12	Pediatricians - IN	2 in 15 miles	0	10	83.3	17.1	17.1	17.1	20.9
	Princeton	47670	52	Pediatricians - IN	2 in 15 miles	1	50	96.2	2.6	17.7	17.7	17.7
	Redkey	47373	10	Pediatricians - IN	2 in 15 miles	0	10	100.0	20.2	22.2	22.5	25.0
	Reelsville	46171	38	Pediatricians - IN	2 in 15 miles	0	38	100.0	33.7	33.7	33.7	33.7
	Remington	47977	15	Pediatricians - IN	2 in 15 miles	0	15	100.0	30.6	33.8	33.8	34.7
	Rensselaer	47978	102	Pediatricians - IN	2 in 15 miles	0	102	100.0	32.9	35.4	35.5	35.6
	Reynolds	47980	10	Pediatricians - IN	2 in 15 miles	0	10	100.0	22.1	23.6	23.6	24.2
	Ridgeville	47380	18	Pediatricians - IN	2 in 15 miles	0	12	66.7	12.1	17.1	23.4	23.5
	Roachdale	46172	28	Pediatricians - IN	2 in 15 miles	0	19	67.9	17.1	17.4	17.5	17.6
	Rochester	46975	141	Pediatricians - IN	2 in 15 miles	1	139	98.6	5.7	23.7	23.9	24.5
	Rockport	47635	47	Pediatricians - IN	2 in 15 miles	1	44	93.6	3.4	18.2	19.5	20.8
	Rome	47574	7	Pediatricians - IN	2 in 15 miles	0	7	100.0	10.9	27.7	39.9	39.9
	Russellville	46175	7	Pediatricians - IN	2 in 15 miles	0	5	71.4	17.2	17.2	17.2	17.2
	Saint Croix	47576	10	Pediatricians - IN	2 in 15 miles	0	10	100.0	24.3	40.7	40.7	41.6
	Saint Meinrad	47577	8	Pediatricians - IN	2 in 15 miles	0	8	100.0	16.5	28.9	29.0	29.0
	San Pierre	46374	16	Pediatricians - IN	2 in 15 miles	0	16	100.0	30.2	31.4	31.9	32.2
	Santa Claus	47579	11	Pediatricians - IN	2 in 15 miles	0	11	100.0	19.2	20.6	21.0	21.1
	Shipshewana	46565	6	Pediatricians - IN	2 in 15 miles	0	6	100.0	19.0	19.0	20.6	20.6
	South Whitley	46787	11	Pediatricians - IN	2 in 15 miles	0	11	100.0	20.9	21.0	21.1	21.3
	Star City	46985	40	Pediatricians - IN	2 in 15 miles	0	40	100.0	22.9	23.2	23.2	23.2
	Staunton	47881	15	Pediatricians - IN	2 in 15 miles	0	15	100.0	44.4	44.4	44.4	44.4
	Sumava Resorts	46379	1	Pediatricians - IN	2 in 15 miles	0	1	100.0	17.7	17.7	17.7	18.0
	Tell City	47586	247	Pediatricians - IN	2 in 15 miles	1	247	100.0	4.0	21.5	30.9	30.9
	Tipton	46072	88	Pediatricians - IN	2 in 15 miles	0	11	12.5	15.5	15.9	16.0	16.5







# Access Detail By Zip Code

March 2, 2021

Created for...

Blue Cross and Blue  
Shield of .....

Access Analysis

Network Analysis - Rural -  
IN

Distance Method

Estimated Driving  
Distance

Employee / Provider Groups

Rural Employees in  
Indiana (IN1L)

OB/GYNs - IN

Employees With Access												
State Abbr	City	Zip Code	Employee	Provider		Counts	With Access		Average Distance			
			#	Group	Standard	#	#	%	1	2	3	4
IN	Bringinghurst	46913	12	OB/GYNs - IN	2 in 15 miles	0	2	16.7	13.3	14.3	14.3	14.3
	Brookston	47923	40	OB/GYNs - IN	2 in 15 miles	0	16	40.0	14.4	14.4	17.4	33.3
	Buckskin	47647	3	OB/GYNs - IN	2 in 15 miles	0	1	33.3	10.3	14.5	14.5	16.7
	Burlington	46915	9	OB/GYNs - IN	2 in 15 miles	0	9	100.0	12.9	12.9	12.9	12.9
	Burnettsville	47926	22	OB/GYNs - IN	2 in 15 miles	0	16	72.7	11.8	12.7	12.9	25.9
	Burrows	46916	10	OB/GYNs - IN	2 in 15 miles	0	10	100.0	6.4	13.2	13.2	23.6
	Camden	46917	7	OB/GYNs - IN	2 in 15 miles	1	3	42.9	7.2	12.2	12.2	21.5
	Cutler	46920	1	OB/GYNs - IN	2 in 15 miles	0	1	100.0	11.2	13.8	19.0	19.0
	Cynthiana	47612	1	OB/GYNs - IN	2 in 15 miles	0	1	100.0	10.6	13.5	13.5	17.1
	Delphi	46923	54	OB/GYNs - IN	2 in 15 miles	0	2	3.7	13.4	13.4	15.4	25.4
	Demotte	46310	61	OB/GYNs - IN	2 in 15 miles	1	4	6.6	3.0	14.2	15.9	18.8
	Farmland	47340	42	OB/GYNs - IN	2 in 15 miles	0	38	90.5	10.1	10.1	10.1	10.2
	Flora	46929	32	OB/GYNs - IN	2 in 15 miles	0	3	9.4	12.1	14.0	14.0	14.8
	Fort Branch	47648	15	OB/GYNs - IN	2 in 15 miles	1	15	100.0	1.9	8.8	10.9	10.9
	Francisco	47649	12	OB/GYNs - IN	2 in 15 miles	0	9	75.0	9.2	12.7	18.9	18.9
	Hartford City	47348	90	OB/GYNs - IN	2 in 15 miles	0	1	1.1	11.3	13.2	16.8	22.0
	Haubstadt	47639	37	OB/GYNs - IN	2 in 15 miles	0	37	100.0	5.2	7.5	7.8	13.2
	Hazleton	47640	2	OB/GYNs - IN	2 in 15 miles	0	2	100.0	10.9	13.0	17.8	26.9
	Idaville	47950	12	OB/GYNs - IN	2 in 15 miles	0	2	16.7	14.7	14.7	15.3	28.3
	Kempton	46049	8	OB/GYNs - IN	2 in 15 miles	0	1	12.5	13.3	13.3	13.3	13.3
	Kewanna	46939	23	OB/GYNs - IN	2 in 15 miles	0	5	21.7	13.1	13.1	24.9	25.4
	Lynn	47355	36	OB/GYNs - IN	2 in 15 miles	0	33	91.7	11.4	11.6	11.7	11.8
	Modoc	47358	7	OB/GYNs - IN	2 in 15 miles	0	2	28.6	14.0	14.0	14.0	14.0
	Mount Vernon	47620	105	OB/GYNs - IN	2 in 15 miles	0	20	19.0	8.0	10.8	14.1	14.1
	Oakland City	47660	28	OB/GYNs - IN	2 in 15 miles	0	4	14.3	14.3	14.6	19.4	19.6
	Otterbein	47970	14	OB/GYNs - IN	2 in 15 miles	0	2	14.3	14.7	14.7	32.2	35.9
	Owensville	47665	13	OB/GYNs - IN	2 in 15 miles	0	10	76.9	9.7	12.6	19.8	19.8
	Parker City	47368	23	OB/GYNs - IN	2 in 15 miles	0	22	95.7	12.2	12.9	13.2	13.3
	Patoka	47666	13	OB/GYNs - IN	2 in 15 miles	0	10	76.9	4.7	12.9	19.2	22.0
	Portland	47371	77	OB/GYNs - IN	2 in 15 miles	0	7	9.1	12.8	12.8	12.8	12.9
	Poseyville	47633	12	OB/GYNs - IN	2 in 15 miles	0	2	16.7	10.2	10.2	14.1	15.0
	Princeton	47670	52	OB/GYNs - IN	2 in 15 miles	1	52	100.0	2.7	8.6	17.6	17.6
	Richland	47634	26	OB/GYNs - IN	2 in 15 miles	0	3	11.5	9.9	14.9	17.8	17.8
	Ridgeville	47380	18	OB/GYNs - IN	2 in 15 miles	0	17	94.4	10.6	10.6	10.6	10.7
	Rochester	46975	141	OB/GYNs - IN	2 in 15 miles	0	2	1.4	14.2	14.2	20.8	20.9
	Sharpsville	46068	14	OB/GYNs - IN	2 in 15 miles	0	14	100.0	9.6	9.6	9.6	9.6
	Tipton	46072	88	OB/GYNs - IN	2 in 15 miles	0	7	8.0	13.0	13.0	13.0	13.0
	Union City	47390	25	OB/GYNs - IN	2 in 15 miles	1	24	96.0	3.0	10.3	10.3	10.3
	Wadesville	47638	16	OB/GYNs - IN	2 in 15 miles	0	13	81.2	11.4	12.3	14.5	16.5
	Winchester	47394	75	OB/GYNs - IN	2 in 15 miles	5	75	100.0	3.3	3.3	3.4	3.4



**Employee / Provider Groups**  
**Rural Employees in**  
**Indiana (IN1L)**  
**OB/GYNs - IN**

[illegible]

© 2021 Quest Analytics, LLC.



## Access Detail By Zip Code

March 2, 2021

Created for...

Blue Cross and Blue  
Shield of .....

Access Analysis

Network Analysis - Rural -  
IN

Distance Method

Estimated Driving  
Distance

Employee / Provider Groups

Rural Employees in  
Indiana (IN1L)

OB/GYNs - IN

Employees Without Access												
State Abbr	City	Zip Code	Employee	Provider		Counts	Without Access		Average Distance			
			#	Group	Standard	#	#	%	1	2	3	4
IN	Akron	46910	14	OB/GYNs - IN	2 in 15 miles	0	14	100.0	21.2	23.8	23.8	34.8
	Attica	47918	36	OB/GYNs - IN	2 in 15 miles	0	36	100.0	24.9	24.9	32.8	39.1
	Bainbridge	46105	34	OB/GYNs - IN	2 in 15 miles	0	34	100.0	22.4	24.7	24.9	24.9
	Bluffton	46714	122	OB/GYNs - IN	2 in 15 miles	0	122	100.0	32.7	42.1	42.3	42.9
	Boswell	47921	2	OB/GYNs - IN	2 in 15 miles	0	2	100.0	32.5	32.5	46.3	50.3
	Branchville	47514	16	OB/GYNs - IN	2 in 15 miles	0	16	100.0	38.7	42.1	48.9	50.3
	Brazil	47834	408	OB/GYNs - IN	2 in 15 miles	0	408	100.0	41.7	48.7	49.5	52.8
	Bringinghurst	46913	12	OB/GYNs - IN	2 in 15 miles	0	10	83.3	9.5	17.2	18.5	18.7
	Bristow	47515	8	OB/GYNs - IN	2 in 15 miles	0	8	100.0	34.4	43.5	45.9	47.5
	Brook	47922	8	OB/GYNs - IN	2 in 15 miles	0	8	100.0	27.3	36.4	37.1	37.1
	Brookston	47923	40	OB/GYNs - IN	2 in 15 miles	0	24	60.0	15.0	17.9	19.0	31.1
	Bryant	47326	3	OB/GYNs - IN	2 in 15 miles	0	3	100.0	27.9	28.5	28.5	28.6
	Buckskin	47647	3	OB/GYNs - IN	2 in 15 miles	0	2	66.7	9.2	15.7	15.7	18.0
	Buffalo	47925	3	OB/GYNs - IN	2 in 15 miles	0	3	100.0	25.8	25.8	27.2	35.1
	Burnettsville	47926	22	OB/GYNs - IN	2 in 15 miles	0	6	27.3	11.7	16.1	16.5	27.8
	Butlerville	47223	49	OB/GYNs - IN	2 in 15 miles	0	49	100.0	12.4	55.1	55.1	55.4
	Camden	46917	7	OB/GYNs - IN	2 in 15 miles	1	4	57.1	2.0	18.6	18.6	23.6
	Cannelton	47520	58	OB/GYNs - IN	2 in 15 miles	0	58	100.0	36.0	42.2	45.7	45.7
	Centerpoint	47840	36	OB/GYNs - IN	2 in 15 miles	0	36	100.0	39.8	40.5	47.8	57.1
	Chalmers	47929	3	OB/GYNs - IN	2 in 15 miles	0	3	100.0	21.0	21.0	21.5	30.8
	Chrisney	47611	12	OB/GYNs - IN	2 in 15 miles	0	12	100.0	12.5	23.0	26.9	26.9
	Churubusco	46723	55	OB/GYNs - IN	2 in 15 miles	0	55	100.0	13.3	57.1	60.1	61.6
	Clay City	47841	24	OB/GYNs - IN	2 in 15 miles	0	24	100.0	33.7	34.0	53.4	54.2
	Cloverdale	46120	138	OB/GYNs - IN	2 in 15 miles	0	138	100.0	32.8	33.6	38.0	40.0
	Columbia City	46725	129	OB/GYNs - IN	2 in 15 miles	0	129	100.0	22.0	49.5	52.4	53.1
	Commiskey	47227	28	OB/GYNs - IN	2 in 15 miles	0	28	100.0	12.1	37.7	37.7	37.7
	Cory	47846	9	OB/GYNs - IN	2 in 15 miles	0	9	100.0	42.2	42.7	52.4	55.9
	Covington	47932	28	OB/GYNs - IN	2 in 15 miles	0	28	100.0	30.1	41.1	41.1	49.5
	Dale	47523	24	OB/GYNs - IN	2 in 15 miles	0	24	100.0	21.8	31.9	32.1	32.6
	Delphi	46923	54	OB/GYNs - IN	2 in 15 miles	0	52	96.3	8.1	19.7	19.7	25.9
	Demotte	46310	61	OB/GYNs - IN	2 in 15 miles	1	57	93.4	4.0	16.9	18.7	20.7
	Derby	47525	5	OB/GYNs - IN	2 in 15 miles	0	5	100.0	39.9	48.7	51.0	52.7
	Dunkirk	47336	10	OB/GYNs - IN	2 in 15 miles	0	10	100.0	23.2	23.3	25.8	25.8
	Earl Park	47942	3	OB/GYNs - IN	2 in 15 miles	0	3	100.0	40.9	45.6	45.6	48.1
	Evanston	47531	19	OB/GYNs - IN	2 in 15 miles	0	19	100.0	23.8	34.2	38.0	38.0
	Fair Oaks	47943	2	OB/GYNs - IN	2 in 15 miles	0	2	100.0	9.9	22.5	23.1	25.0
	Farmland	47340	42	OB/GYNs - IN	2 in 15 miles	0	4	9.5	15.4	15.6	16.6	16.6
	Fillmore	46128	27	OB/GYNs - IN	2 in 15 miles	0	27	100.0	28.7	29.3	29.4	29.4
	Flora	46929	32	OB/GYNs - IN	2 in 15 miles	0	29	90.6	6.0	19.1	20.3	20.6
	Fowler	47944	40	OB/GYNs - IN	2 in 15 miles	0	40	100.0	35.8	36.0	41.7	43.4

## Access Detail By Zip Code

March 2, 2021

Created for...

Blue Cross and Blue  
Shield of .....

Access Analysis

Network Analysis - Rural -  
IN

Distance Method

Estimated Driving  
Distance

Employee / Provider Groups

Rural Employees in  
Indiana (IN1L)

OB/GYNs - IN

Employees Without Access												
State Abbr	City	Zip Code	Employee	Provider		Counts	Without Access		Average Distance			
			#	Group	Standard	#	#	%	1	2	3	4
IN	Francesville	47946	19	OB/GYNs - IN	2 in 15 miles	0	19	100.0	29.7	36.0	36.6	38.2
	Francisco	47649	12	OB/GYNs - IN	2 in 15 miles	0	3	25.0	11.6	18.2	21.2	25.0
	Fulton	46931	2	OB/GYNs - IN	2 in 15 miles	0	2	100.0	16.8	16.8	20.6	20.6
	Gentryville	47537	7	OB/GYNs - IN	2 in 15 miles	0	7	100.0	14.0	25.6	27.4	27.8
	Goodland	47948	2	OB/GYNs - IN	2 in 15 miles	0	2	100.0	32.1	43.7	43.9	44.4
	Grandview	47615	22	OB/GYNs - IN	2 in 15 miles	0	22	100.0	19.7	26.5	30.0	30.0
	Greencastle	46135	268	OB/GYNs - IN	2 in 15 miles	0	268	100.0	28.2	35.3	35.6	35.6
	Griffin	47616	5	OB/GYNs - IN	2 in 15 miles	0	5	100.0	19.1	24.3	24.9	25.3
	Grovertown	46531	14	OB/GYNs - IN	2 in 15 miles	0	14	100.0	26.2	31.6	32.1	32.9
	Hamlet	46532	37	OB/GYNs - IN	2 in 15 miles	0	37	100.0	18.4	30.7	31.2	31.6
	Harmony	47853	8	OB/GYNs - IN	2 in 15 miles	0	8	100.0	38.9	48.0	48.7	50.0
	Hartford City	47348	90	OB/GYNs - IN	2 in 15 miles	0	89	98.9	18.8	19.3	24.3	29.2
	Hayden	47245	2	OB/GYNs - IN	2 in 15 miles	0	2	100.0	7.1	40.5	40.6	40.6
	Hillsboro	47949	12	OB/GYNs - IN	2 in 15 miles	0	12	100.0	14.6	34.5	34.5	40.2
	Howe	46746	18	OB/GYNs - IN	2 in 15 miles	0	18	100.0	32.7	39.4	40.8	43.6
	Idaville	47950	12	OB/GYNs - IN	2 in 15 miles	0	10	83.3	16.9	17.2	17.8	30.0
	Kempton	46049	8	OB/GYNs - IN	2 in 15 miles	0	7	87.5	15.4	16.4	16.4	16.4
	Kentland	47951	16	OB/GYNs - IN	2 in 15 miles	0	16	100.0	36.6	44.0	44.2	44.2
	Kewanna	46939	23	OB/GYNs - IN	2 in 15 miles	0	18	78.3	20.1	20.1	30.9	32.5
	Keystone	46759	2	OB/GYNs - IN	2 in 15 miles	0	2	100.0	32.9	33.0	35.5	36.7
	Kingman	47952	45	OB/GYNs - IN	2 in 15 miles	0	45	100.0	24.8	48.3	48.3	51.6
	Knightsville	47857	15	OB/GYNs - IN	2 in 15 miles	0	15	100.0	40.0	48.0	48.9	51.1
	Knox	46534	78	OB/GYNs - IN	2 in 15 miles	0	78	100.0	26.2	32.5	36.3	37.6
	LaGrange	46761	45	OB/GYNs - IN	2 in 15 miles	0	45	100.0	31.3	39.5	42.8	43.5
	Lake Village	46349	21	OB/GYNs - IN	2 in 15 miles	0	21	100.0	15.4	20.2	20.4	20.4
	Lamar	47550	11	OB/GYNs - IN	2 in 15 miles	0	11	100.0	20.0	31.4	34.9	34.9
	Larwill	46764	2	OB/GYNs - IN	2 in 15 miles	0	2	100.0	28.5	44.2	47.2	49.7
	Leopold	47551	30	OB/GYNs - IN	2 in 15 miles	0	30	100.0	38.7	44.0	48.3	49.9
	Liberty Center	46766	5	OB/GYNs - IN	2 in 15 miles	0	5	100.0	36.5	37.2	37.9	41.5
	Lincoln City	47552	7	OB/GYNs - IN	2 in 15 miles	0	7	100.0	18.4	30.1	30.8	30.8
	Losantville	47354	29	OB/GYNs - IN	2 in 15 miles	0	29	100.0	19.6	19.7	19.9	19.9
	Lynn	47355	36	OB/GYNs - IN	2 in 15 miles	0	3	8.3	13.1	16.0	16.0	16.2
	Medaryville	47957	10	OB/GYNs - IN	2 in 15 miles	0	10	100.0	22.4	37.0	38.8	39.3
	Mellott	47958	2	OB/GYNs - IN	2 in 15 miles	0	2	100.0	20.5	30.6	30.6	36.6
	Modoc	47358	7	OB/GYNs - IN	2 in 15 miles	0	5	71.4	16.3	16.3	16.3	16.3
	Mongo	46771	1	OB/GYNs - IN	2 in 15 miles	0	1	100.0	37.7	38.3	46.6	46.6
	Monon	47959	15	OB/GYNs - IN	2 in 15 miles	0	15	100.0	30.0	30.1	32.3	33.3
	Monterey	46960	11	OB/GYNs - IN	2 in 15 miles	0	11	100.0	31.0	31.1	36.3	37.2
	Monticello	47960	192	OB/GYNs - IN	2 in 15 miles	0	192	100.0	20.6	22.1	22.6	27.5
	Montpelier	47359	27	OB/GYNs - IN	2 in 15 miles	0	27	100.0	27.9	28.1	33.2	37.1

## Access Detail By Zip Code

March 2, 2021

Created for...

Blue Cross and Blue  
Shield of .....

Access Analysis

Network Analysis - Rural -  
IN

Distance Method

Estimated Driving  
Distance

Employee / Provider Groups

Rural Employees in  
Indiana (IN1L)

OB/GYNs - IN

Employees Without Access												
State Abbr	City	Zip Code	Employee	Provider		Counts	Without Access		Average Distance			
			#	Group	Standard	#	#	%	1	2	3	4
IN	Morocco	47963	25	OB/GYNs - IN	2 in 15 miles	0	25	100.0	27.2	31.9	32.0	32.0
	Mount Ayr	47964	7	OB/GYNs - IN	2 in 15 miles	0	7	100.0	20.3	30.4	31.8	31.8
	Mount Vernon	47620	105	OB/GYNs - IN	2 in 15 miles	0	85	81.0	17.1	19.8	22.9	22.9
	New Harmony	47631	14	OB/GYNs - IN	2 in 15 miles	0	14	100.0	19.7	20.5	23.1	23.6
	North Judson	46366	63	OB/GYNs - IN	2 in 15 miles	0	63	100.0	23.3	28.6	34.1	35.5
	North Vernon	47265	293	OB/GYNs - IN	2 in 15 miles	1	293	100.0	4.8	46.6	46.7	46.7
	Oakland City	47660	28	OB/GYNs - IN	2 in 15 miles	0	24	85.7	14.2	17.6	22.4	24.9
	Ossian	46777	58	OB/GYNs - IN	2 in 15 miles	0	58	100.0	23.4	49.4	50.2	50.7
	Otterbein	47970	14	OB/GYNs - IN	2 in 15 miles	0	12	85.7	18.3	18.3	33.8	37.0
	Owensville	47665	13	OB/GYNs - IN	2 in 15 miles	0	3	23.1	10.3	17.0	18.9	18.9
	Oxford	47971	19	OB/GYNs - IN	2 in 15 miles	0	19	100.0	27.4	27.4	39.8	44.6
	Paris Crossing	47270	15	OB/GYNs - IN	2 in 15 miles	0	15	100.0	15.2	33.4	33.4	33.4
	Parker City	47368	23	OB/GYNs - IN	2 in 15 miles	0	1	4.3	15.5	15.5	15.5	15.5
	Patoka	47666	13	OB/GYNs - IN	2 in 15 miles	0	3	23.1	9.4	17.3	21.8	25.3
	Pennville	47369	1	OB/GYNs - IN	2 in 15 miles	0	1	100.0	28.5	28.5	28.5	28.6
	Petroleum	46778	5	OB/GYNs - IN	2 in 15 miles	0	5	100.0	35.1	35.1	35.1	35.2
	Pine Village	47975	3	OB/GYNs - IN	2 in 15 miles	0	3	100.0	22.1	22.1	39.5	41.8
	Poneto	46781	11	OB/GYNs - IN	2 in 15 miles	0	11	100.0	34.3	34.7	38.6	40.4
	Portland	47371	77	OB/GYNs - IN	2 in 15 miles	0	70	90.9	18.6	19.9	19.9	19.9
	Poseyville	47633	12	OB/GYNs - IN	2 in 15 miles	0	10	83.3	15.4	17.1	18.1	21.0
	Redkey	47373	10	OB/GYNs - IN	2 in 15 miles	0	10	100.0	20.1	20.2	20.5	20.6
	Reelsville	46171	38	OB/GYNs - IN	2 in 15 miles	0	38	100.0	36.1	43.1	43.2	46.1
	Remington	47977	15	OB/GYNs - IN	2 in 15 miles	0	15	100.0	30.8	37.4	37.5	38.2
	Rensselaer	47978	102	OB/GYNs - IN	2 in 15 miles	0	102	100.0	18.6	33.2	33.9	36.0
	Reynolds	47980	10	OB/GYNs - IN	2 in 15 miles	0	10	100.0	26.1	26.2	26.5	28.3
	Richland	47634	26	OB/GYNs - IN	2 in 15 miles	0	23	88.5	11.9	16.6	19.1	19.1
	Ridgeville	47380	18	OB/GYNs - IN	2 in 15 miles	0	1	5.6	16.0	16.0	16.0	16.2
	Roachdale	46172	28	OB/GYNs - IN	2 in 15 miles	0	28	100.0	17.2	24.4	24.9	24.9
	Rochester	46975	141	OB/GYNs - IN	2 in 15 miles	0	139	98.6	23.9	24.2	26.7	28.1
	Rockport	47635	47	OB/GYNs - IN	2 in 15 miles	0	47	100.0	19.1	23.3	25.5	25.5
	Rome	47574	7	OB/GYNs - IN	2 in 15 miles	0	7	100.0	39.9	48.4	52.0	52.0
	Russellville	46175	7	OB/GYNs - IN	2 in 15 miles	0	7	100.0	17.9	32.6	33.3	33.3
	Saint Croix	47576	10	OB/GYNs - IN	2 in 15 miles	0	10	100.0	37.5	41.5	46.2	46.4
	Saint Meinrad	47577	8	OB/GYNs - IN	2 in 15 miles	0	8	100.0	29.0	40.2	41.5	41.5
	San Pierre	46374	16	OB/GYNs - IN	2 in 15 miles	0	16	100.0	16.4	30.1	31.1	31.7
	Santa Claus	47579	11	OB/GYNs - IN	2 in 15 miles	0	11	100.0	21.0	32.6	34.7	34.7
	Scipio	47273	37	OB/GYNs - IN	2 in 15 miles	0	37	100.0	9.4	44.7	45.1	45.2
	Shipshewana	46565	6	OB/GYNs - IN	2 in 15 miles	0	6	100.0	21.9	30.6	30.6	34.1
	South Whitley	46787	11	OB/GYNs - IN	2 in 15 miles	0	11	100.0	31.4	40.3	43.0	43.0
	Star City	46985	40	OB/GYNs - IN	2 in 15 miles	0	40	100.0	23.2	23.2	25.1	34.2

**Employee / Provider Groups**  
**Rural Employees in**  
**Indiana (IN1L)**  
**OB/GYNs - IN**

[illegible]







# Access Detail By Zip Code

March 2, 2021

Created for...

Blue Cross and Blue  
Shield of .....

Access Analysis

Network Analysis - Rural -  
IN

Distance Method

Estimated Driving  
Distance

Employee / Provider Groups

Rural Employees in  
Indiana (IN1L)Behavioral Health  
Providers - IN

Employees With Access												
State Abbr	City	Zip Code	Employee	Provider		Counts	With Access		Average Distance			
			#	Group	Standard	#	#	%	1	2	3	4
IN	Akron	46910	14	Behavioral Health Provid...	2 in 15 miles	0	14	100.0	10.1	10.1	10.1	10.1
	Attica	47918	36	Behavioral Health Provid...	2 in 15 miles	2	36	100.0	3.3	3.3	13.2	15.9
	Bainbridge	46105	34	Behavioral Health Provid...	2 in 15 miles	1	34	100.0	3.3	10.4	10.9	11.0
	Bluffton	46714	122	Behavioral Health Provid...	2 in 15 miles	7	122	100.0	2.6	2.7	2.7	3.3
	Brazil	47834	408	Behavioral Health Provid...	2 in 15 miles	6	408	100.0	2.4	2.5	2.9	3.0
	Bringinghurst	46913	12	Behavioral Health Provid...	2 in 15 miles	0	8	66.7	11.8	14.4	15.4	15.5
	Bristow	47515	8	Behavioral Health Provid...	2 in 15 miles	0	1	12.5	14.7	14.7	25.5	26.5
	Brook	47922	8	Behavioral Health Provid...	2 in 15 miles	0	8	100.0	10.0	10.0	14.3	14.4
	Brookston	47923	40	Behavioral Health Provid...	2 in 15 miles	0	39	97.5	9.5	10.8	11.1	12.5
	Bryant	47326	3	Behavioral Health Provid...	2 in 15 miles	0	3	100.0	9.5	11.0	19.1	19.1
	Buffalo	47925	3	Behavioral Health Provid...	2 in 15 miles	0	3	100.0	9.5	10.1	13.4	13.4
	Burlington	46915	9	Behavioral Health Provid...	2 in 15 miles	0	9	100.0	9.8	13.0	13.1	13.1
	Burnettsville	47926	22	Behavioral Health Provid...	2 in 15 miles	0	22	100.0	8.6	9.7	10.5	11.6
	Burrows	46916	10	Behavioral Health Provid...	2 in 15 miles	0	10	100.0	10.2	11.0	12.5	12.5
	Butlerville	47223	49	Behavioral Health Provid...	2 in 15 miles	0	40	81.6	10.8	10.8	10.8	11.0
	Camden	46917	7	Behavioral Health Provid...	2 in 15 miles	0	3	42.9	9.2	11.1	11.6	11.6
	Cannelton	47520	58	Behavioral Health Provid...	2 in 15 miles	0	49	84.5	6.2	6.2	20.6	20.6
	Centerpoint	47840	36	Behavioral Health Provid...	2 in 15 miles	0	36	100.0	10.1	10.1	10.2	10.5
	Chalmers	47929	3	Behavioral Health Provid...	2 in 15 miles	0	3	100.0	11.2	11.9	14.5	15.8
	Chrisney	47611	12	Behavioral Health Provid...	2 in 15 miles	0	12	100.0	10.1	10.5	10.5	10.7
	Churubusco	46723	55	Behavioral Health Provid...	2 in 15 miles	0	55	100.0	9.1	10.1	10.3	10.3
	Clay City	47841	24	Behavioral Health Provid...	2 in 15 miles	0	2	8.3	14.3	14.4	14.4	14.6
	Cloverdale	46120	138	Behavioral Health Provid...	2 in 15 miles	0	127	92.0	10.8	10.9	10.9	11.2
	Columbia City	46725	129	Behavioral Health Provid...	2 in 15 miles	48	129	100.0	4.0	4.1	4.1	4.1
	Commiskey	47227	28	Behavioral Health Provid...	2 in 15 miles	0	28	100.0	10.6	11.6	11.6	11.8
	Cory	47846	9	Behavioral Health Provid...	2 in 15 miles	0	9	100.0	11.8	12.1	12.2	12.2
	Covington	47932	28	Behavioral Health Provid...	2 in 15 miles	4	28	100.0	1.9	2.1	2.3	8.5
	Cutler	46920	1	Behavioral Health Provid...	2 in 15 miles	0	1	100.0	12.9	13.5	13.5	13.5
	Dale	47523	24	Behavioral Health Provid...	2 in 15 miles	0	3	12.5	13.4	14.6	15.0	16.2
	Delphi	46923	54	Behavioral Health Provid...	2 in 15 miles	1	35	64.8	5.8	12.9	13.8	16.0
	Demotte	46310	61	Behavioral Health Provid...	2 in 15 miles	0	28	45.9	13.8	13.8	15.7	17.3
	Derby	47525	5	Behavioral Health Provid...	2 in 15 miles	0	2	40.0	13.5	13.5	30.3	30.3
	Dunkirk	47336	10	Behavioral Health Provid...	2 in 15 miles	0	9	90.0	10.1	13.7	15.4	18.5
	Evanston	47531	19	Behavioral Health Provid...	2 in 15 miles	0	18	94.7	10.0	10.0	20.6	20.6
	Fair Oaks	47943	2	Behavioral Health Provid...	2 in 15 miles	0	2	100.0	14.6	14.6	19.3	19.3
	Farmland	47340	42	Behavioral Health Provid...	2 in 15 miles	0	42	100.0	5.9	9.0	9.7	9.8
	Fillmore	46128	27	Behavioral Health Provid...	2 in 15 miles	0	27	100.0	5.5	7.0	7.1	7.4
	Flora	46929	32	Behavioral Health Provid...	2 in 15 miles	0	9	28.1	11.6	13.7	15.3	15.5
	Fort Branch	47648	15	Behavioral Health Provid...	2 in 15 miles	0	15	100.0	8.5	8.5	8.9	8.9
	Francesville	47946	19	Behavioral Health Provid...	2 in 15 miles	0	8	42.1	12.8	12.9	16.9	17.0

## Access Detail By Zip Code

March 2, 2021

Created for...

Blue Cross and Blue  
Shield of .....

Access Analysis

Network Analysis - Rural -  
IN

Distance Method

Estimated Driving  
Distance

Employee / Provider Groups

Rural Employees in  
Indiana (IN1L)Behavioral Health  
Providers - IN

Employees With Access												
State Abbr	City	Zip Code	Employee	Provider		Counts	With Access		Average Distance			
			#	Group	Standard	#	#	%	1	2	3	4
IN	Francisco	47649	12	Behavioral Health Provid...	2 in 15 miles	0	12	100.0	10.3	10.3	10.7	10.7
	Fulton	46931	2	Behavioral Health Provid...	2 in 15 miles	0	2	100.0	9.1	9.1	9.1	9.1
	Gentryville	47537	7	Behavioral Health Provid...	2 in 15 miles	0	4	57.1	12.5	12.5	12.8	13.1
	Grandview	47615	22	Behavioral Health Provid...	2 in 15 miles	0	22	100.0	9.1	9.1	9.5	9.5
	Greencastle	46135	268	Behavioral Health Provid...	2 in 15 miles	11	268	100.0	3.7	3.8	3.8	4.0
	Grovertown	46531	14	Behavioral Health Provid...	2 in 15 miles	0	14	100.0	10.7	10.7	10.7	10.7
	Hamlet	46532	37	Behavioral Health Provid...	2 in 15 miles	0	31	83.8	13.3	13.3	13.3	13.3
	Harmony	47853	8	Behavioral Health Provid...	2 in 15 miles	0	8	100.0	2.7	2.7	2.7	3.3
	Hartford City	47348	90	Behavioral Health Provid...	2 in 15 miles	0	57	63.3	8.8	14.2	14.6	15.8
	Haubstadt	47639	37	Behavioral Health Provid...	2 in 15 miles	0	35	94.6	10.3	11.8	12.0	12.2
	Hayden	47245	2	Behavioral Health Provid...	2 in 15 miles	0	2	100.0	5.6	7.3	7.3	7.3
	Hazleton	47640	2	Behavioral Health Provid...	2 in 15 miles	0	2	100.0	10.9	10.9	11.5	11.5
	Hillsboro	47949	12	Behavioral Health Provid...	2 in 15 miles	0	12	100.0	9.3	12.8	13.1	13.4
	Howe	46746	18	Behavioral Health Provid...	2 in 15 miles	0	18	100.0	9.1	9.1	9.1	12.5
	Idaville	47950	12	Behavioral Health Provid...	2 in 15 miles	0	12	100.0	7.5	8.0	10.0	11.8
	Kempton	46049	8	Behavioral Health Provid...	2 in 15 miles	0	8	100.0	9.5	10.0	10.3	10.3
	Kentland	47951	16	Behavioral Health Provid...	2 in 15 miles	0	16	100.0	12.4	12.4	24.0	24.3
	Kewanna	46939	23	Behavioral Health Provid...	2 in 15 miles	0	23	100.0	10.3	10.3	10.3	10.3
	Keystone	46759	2	Behavioral Health Provid...	2 in 15 miles	0	2	100.0	10.3	10.3	10.3	10.3
	Kingman	47952	45	Behavioral Health Provid...	2 in 15 miles	0	44	97.8	8.0	11.3	14.0	14.2
	Knightsville	47857	15	Behavioral Health Provid...	2 in 15 miles	0	15	100.0	1.2	1.2	1.2	1.8
	Knox	46534	78	Behavioral Health Provid...	2 in 15 miles	0	38	48.7	13.2	13.2	13.2	13.2
	LaGrange	46761	45	Behavioral Health Provid...	2 in 15 miles	3	45	100.0	4.3	4.5	4.6	10.9
	Lake Village	46349	21	Behavioral Health Provid...	2 in 15 miles	0	21	100.0	12.2	12.2	14.7	15.1
	Lamar	47550	11	Behavioral Health Provid...	2 in 15 miles	0	5	45.5	13.7	13.7	19.3	19.5
	Larwill	46764	2	Behavioral Health Provid...	2 in 15 miles	0	2	100.0	9.2	9.2	9.2	9.2
	Liberty Center	46766	5	Behavioral Health Provid...	2 in 15 miles	0	5	100.0	6.5	6.5	6.5	6.5
	Losantville	47354	29	Behavioral Health Provid...	2 in 15 miles	0	9	31.0	10.5	13.8	15.2	15.4
	Lynn	47355	36	Behavioral Health Provid...	2 in 15 miles	0	36	100.0	11.4	11.4	11.6	11.7
	Medaryville	47957	10	Behavioral Health Provid...	2 in 15 miles	0	5	50.0	13.8	13.8	13.8	13.8
	Mellott	47958	2	Behavioral Health Provid...	2 in 15 miles	0	2	100.0	10.2	13.6	13.6	13.8
	Modoc	47358	7	Behavioral Health Provid...	2 in 15 miles	0	3	42.9	13.6	13.9	13.9	13.9
	Mongo	46771	1	Behavioral Health Provid...	2 in 15 miles	0	1	100.0	9.8	9.8	9.8	15.1
	Monon	47959	15	Behavioral Health Provid...	2 in 15 miles	0	13	86.7	12.4	13.1	17.5	17.6
	Monterey	46960	11	Behavioral Health Provid...	2 in 15 miles	0	11	100.0	11.3	11.3	11.3	11.3
	Monticello	47960	192	Behavioral Health Provid...	2 in 15 miles	2	192	100.0	3.2	3.9	15.2	18.5
	Montpelier	47359	27	Behavioral Health Provid...	2 in 15 miles	0	1	3.7	14.7	14.7	14.7	14.7
	Morocco	47963	25	Behavioral Health Provid...	2 in 15 miles	2	25	100.0	3.1	3.1	15.9	16.0
	Mount Ayr	47964	7	Behavioral Health Provid...	2 in 15 miles	0	7	100.0	8.4	8.5	8.7	8.7
	Mount Vernon	47620	105	Behavioral Health Provid...	2 in 15 miles	2	105	100.0	4.3	4.3	16.3	16.4

# Access Detail By Zip Code

March 2, 2021

Created for...

Blue Cross and Blue  
Shield of .....

Access Analysis

Network Analysis - Rural -  
IN

Distance Method

Estimated Driving  
Distance

Employee / Provider Groups

Rural Employees in  
Indiana (IN1L)Behavioral Health  
Providers - IN

Employees With Access												
State Abbr	City	Zip Code	Employee	Provider		Counts	With Access		Average Distance			
			#	Group	Standard	#	#	%	1	2	3	4
IN	New Harmony	47631	14	Behavioral Health Provid...	2 in 15 miles	0	12	85.7	12.4	12.4	20.0	21.2
	North Judson	46366	63	Behavioral Health Provid...	2 in 15 miles	0	10	15.9	13.4	13.4	13.4	13.4
	North Vernon	47265	293	Behavioral Health Provid...	2 in 15 miles	7	293	100.0	4.2	4.4	4.5	4.7
	Oakland City	47660	28	Behavioral Health Provid...	2 in 15 miles	0	26	92.9	13.1	13.1	13.4	13.8
	Ossian	46777	58	Behavioral Health Provid...	2 in 15 miles	0	58	100.0	8.0	8.0	8.4	11.3
	Otterbein	47970	14	Behavioral Health Provid...	2 in 15 miles	0	13	92.9	9.2	10.5	10.9	11.0
	Owensville	47665	13	Behavioral Health Provid...	2 in 15 miles	0	10	76.9	11.2	11.2	11.8	11.8
	Oxford	47971	19	Behavioral Health Provid...	2 in 15 miles	1	3	15.8	4.1	13.8	14.8	16.9
	Paris Crossing	47270	15	Behavioral Health Provid...	2 in 15 miles	0	15	100.0	11.8	12.3	12.4	13.7
	Parker City	47368	23	Behavioral Health Provid...	2 in 15 miles	1	23	100.0	2.5	8.3	10.5	10.8
	Patoka	47666	13	Behavioral Health Provid...	2 in 15 miles	0	13	100.0	5.8	5.8	6.3	6.3
	Petroleum	46778	5	Behavioral Health Provid...	2 in 15 miles	0	5	100.0	7.4	7.4	7.4	7.4
	Pine Village	47975	3	Behavioral Health Provid...	2 in 15 miles	0	3	100.0	7.1	10.2	10.3	15.2
	Poneto	46781	11	Behavioral Health Provid...	2 in 15 miles	0	11	100.0	8.9	8.9	8.9	8.9
	Portland	47371	77	Behavioral Health Provid...	2 in 15 miles	1	18	23.4	6.3	13.4	17.1	17.1
	Poseyville	47633	12	Behavioral Health Provid...	2 in 15 miles	0	1	8.3	12.7	14.1	14.3	14.4
	Princeton	47670	52	Behavioral Health Provid...	2 in 15 miles	4	52	100.0	2.5	2.5	2.9	2.9
	Redkey	47373	10	Behavioral Health Provid...	2 in 15 miles	0	10	100.0	9.9	12.1	15.0	18.0
	Reelsville	46171	38	Behavioral Health Provid...	2 in 15 miles	0	38	100.0	8.8	8.8	8.8	9.3
	Remington	47977	15	Behavioral Health Provid...	2 in 15 miles	0	11	73.3	11.4	11.4	20.5	21.4
	Rensselaer	47978	102	Behavioral Health Provid...	2 in 15 miles	2	102	100.0	3.6	3.7	16.9	16.9
	Reynolds	47980	10	Behavioral Health Provid...	2 in 15 miles	0	10	100.0	7.3	7.8	19.6	20.9
	Richland	47634	26	Behavioral Health Provid...	2 in 15 miles	0	26	100.0	6.0	9.0	9.0	9.4
	Ridgeville	47380	18	Behavioral Health Provid...	2 in 15 miles	0	18	100.0	9.2	9.8	10.3	10.3
	Roachdale	46172	28	Behavioral Health Provid...	2 in 15 miles	0	28	100.0	7.6	11.3	13.5	13.9
	Rochester	46975	141	Behavioral Health Provid...	2 in 15 miles	38	141	100.0	4.7	4.7	4.7	4.7
	Rockport	47635	47	Behavioral Health Provid...	2 in 15 miles	8	47	100.0	2.2	3.2	3.3	3.5
	Rome	47574	7	Behavioral Health Provid...	2 in 15 miles	0	7	100.0	11.3	11.3	27.7	27.7
	Russellville	46175	7	Behavioral Health Provid...	2 in 15 miles	0	3	42.9	13.1	13.9	14.7	15.7
	Saint Meinrad	47577	8	Behavioral Health Provid...	2 in 15 miles	0	1	12.5	13.5	13.5	21.6	22.7
	San Pierre	46374	16	Behavioral Health Provid...	2 in 15 miles	0	7	43.8	13.0	13.0	13.0	16.0
	Scipio	47273	37	Behavioral Health Provid...	2 in 15 miles	0	37	100.0	9.6	9.6	9.6	9.6
	Sharpsville	46068	14	Behavioral Health Provid...	2 in 15 miles	0	14	100.0	5.4	5.6	5.7	5.9
	Shipshewana	46565	6	Behavioral Health Provid...	2 in 15 miles	1	6	100.0	3.9	7.7	11.5	11.7
	South Whitley	46787	11	Behavioral Health Provid...	2 in 15 miles	0	11	100.0	11.9	11.9	11.9	11.9
	Star City	46985	40	Behavioral Health Provid...	2 in 15 miles	0	40	100.0	7.9	7.9	7.9	7.9
	Staunton	47881	15	Behavioral Health Provid...	2 in 15 miles	0	15	100.0	5.8	6.2	6.2	6.8
	Sumava Resorts	46379	1	Behavioral Health Provid...	2 in 15 miles	0	1	100.0	10.3	10.3	14.8	15.7
	Tell City	47586	247	Behavioral Health Provid...	2 in 15 miles	2	240	97.2	3.6	3.6	21.1	21.1
	Tipton	46072	88	Behavioral Health Provid...	2 in 15 miles	15	88	100.0	2.7	2.8	3.3	3.3

## Access Detail By Zip Code

**Created for...**  
**Blue Cross and Blue**  
**Shield of .....**

---

**Access Analysis**  
**Network Analysis - Rural -**  
**IN**

**Distance Method**  
**Estimated Driving**  
**Distance**

**Employee / Provider Groups**  
**Rural Employees in**  
**Indiana (IN1L)**  
**Behavioral Health**  
**Providers - IN**

[illegible]

## Access Summary By State Name

**L: Unique provider locations**

[illegible]



## Access Detail By Zip Code

March 2, 2021

Created for...

Blue Cross and Blue  
Shield of .....

Access Analysis

Network Analysis - Rural -  
IN

Distance Method

Estimated Driving  
Distance

Employee / Provider Groups

Rural Employees in  
Indiana (IN1L)Behavioral Health  
Providers - IN

Employees Without Access												
State Abbr	City	Zip Code	Employee	Provider		Counts	Without Access		Average Distance			
			#	Group	Standard	#	#	%	1	2	3	4
IN	Boswell	47921	2	Behavioral Health Provid...	2 in 15 miles	0	2	100.0	7.2	20.6	20.6	23.0
	Branchville	47514	16	Behavioral Health Provid...	2 in 15 miles	0	16	100.0	21.5	21.5	31.3	32.4
	Bringinghurst	46913	12	Behavioral Health Provid...	2 in 15 miles	0	4	33.3	11.4	15.7	17.0	17.4
	Bristow	47515	8	Behavioral Health Provid...	2 in 15 miles	0	7	87.5	17.7	17.7	24.8	25.9
	Brookston	47923	40	Behavioral Health Provid...	2 in 15 miles	0	1	2.5	14.8	17.8	18.2	18.2
	Buckskin	47647	3	Behavioral Health Provid...	2 in 15 miles	0	3	100.0	15.9	17.3	17.3	17.3
	Butlerville	47223	49	Behavioral Health Provid...	2 in 15 miles	0	9	18.4	15.3	15.3	15.3	15.5
	Camden	46917	7	Behavioral Health Provid...	2 in 15 miles	0	4	57.1	6.3	16.6	18.0	18.0
	Cannelton	47520	58	Behavioral Health Provid...	2 in 15 miles	0	9	15.5	23.9	23.9	38.1	38.8
	Clay City	47841	24	Behavioral Health Provid...	2 in 15 miles	0	22	91.7	16.5	16.5	16.5	17.3
	Cloverdale	46120	138	Behavioral Health Provid...	2 in 15 miles	0	11	8.0	16.0	16.0	16.3	16.6
	Cynthiana	47612	1	Behavioral Health Provid...	2 in 15 miles	0	1	100.0	16.0	16.6	16.6	17.1
	Dale	47523	24	Behavioral Health Provid...	2 in 15 miles	0	21	87.5	13.0	17.8	18.0	19.1
	Delphi	46923	54	Behavioral Health Provid...	2 in 15 miles	1	19	35.2	4.2	16.3	17.1	18.0
	Demotte	46310	61	Behavioral Health Provid...	2 in 15 miles	0	33	54.1	15.8	15.8	17.0	17.3
	Derby	47525	5	Behavioral Health Provid...	2 in 15 miles	0	3	60.0	17.5	17.5	33.6	33.6
	Dunkirk	47336	10	Behavioral Health Provid...	2 in 15 miles	0	1	10.0	12.3	15.7	16.6	17.6
	Earl Park	47942	3	Behavioral Health Provid...	2 in 15 miles	0	3	100.0	17.4	17.6	21.9	29.1
	Evanston	47531	19	Behavioral Health Provid...	2 in 15 miles	0	1	5.3	15.3	15.3	20.1	21.1
	Flora	46929	32	Behavioral Health Provid...	2 in 15 miles	0	23	71.9	9.8	17.3	18.6	19.3
	Fowler	47944	40	Behavioral Health Provid...	2 in 15 miles	0	40	100.0	10.6	23.2	23.4	24.5
	Francesville	47946	19	Behavioral Health Provid...	2 in 15 miles	0	11	57.9	15.8	15.9	16.8	16.9
	Gentryville	47537	7	Behavioral Health Provid...	2 in 15 miles	0	3	42.9	14.0	15.4	15.4	16.1
	Goodland	47948	2	Behavioral Health Provid...	2 in 15 miles	0	2	100.0	17.9	18.2	18.3	19.9
	Griffin	47616	5	Behavioral Health Provid...	2 in 15 miles	0	5	100.0	20.8	20.8	24.1	24.1
	Hamlet	46532	37	Behavioral Health Provid...	2 in 15 miles	0	6	16.2	16.1	16.1	16.2	16.2
	Hartford City	47348	90	Behavioral Health Provid...	2 in 15 miles	0	33	36.7	8.6	15.4	15.5	15.9
	Haubstadt	47639	37	Behavioral Health Provid...	2 in 15 miles	0	2	5.4	11.4	15.3	15.3	15.3
	Kingman	47952	45	Behavioral Health Provid...	2 in 15 miles	0	1	2.2	8.5	15.4	15.4	16.0
	Knox	46534	78	Behavioral Health Provid...	2 in 15 miles	0	40	51.3	16.4	16.4	16.4	16.5
	Lamar	47550	11	Behavioral Health Provid...	2 in 15 miles	0	6	54.5	17.0	17.1	18.1	18.1
	Leopold	47551	30	Behavioral Health Provid...	2 in 15 miles	0	30	100.0	22.2	22.2	33.8	34.6
	Lincoln City	47552	7	Behavioral Health Provid...	2 in 15 miles	0	7	100.0	15.7	17.5	17.5	17.5
	Losantville	47354	29	Behavioral Health Provid...	2 in 15 miles	0	20	69.0	12.8	16.2	16.2	16.2
	Medaryville	47957	10	Behavioral Health Provid...	2 in 15 miles	0	5	50.0	16.7	16.7	16.7	16.7
	Modoc	47358	7	Behavioral Health Provid...	2 in 15 miles	0	4	57.1	13.7	16.0	16.0	16.0
	Monon	47959	15	Behavioral Health Provid...	2 in 15 miles	0	2	13.3	15.3	15.7	16.1	16.6
	Montpelier	47359	27	Behavioral Health Provid...	2 in 15 miles	0	26	96.3	15.5	16.1	16.2	16.2
	New Harmony	47631	14	Behavioral Health Provid...	2 in 15 miles	0	2	14.3	15.2	15.2	23.2	24.4
	North Judson	46366	63	Behavioral Health Provid...	2 in 15 miles	0	53	84.1	17.9	17.9	17.9	18.6



## Access Detail By Zip Code

March 2, 2021

Created for...

Blue Cross and Blue  
Shield of .....

Access Analysis

Network Analysis - Rural -  
IN

Distance Method

Estimated Driving  
Distance

Employee / Provider Groups

Rural Employees in  
Indiana (IN1L)Behavioral Health  
Providers - IN

Employees Without Access												
State Abbr	City	Zip Code	Employee	Provider		Counts	Without Access		Average Distance			
			#	Group	Standard	#	#	%	1	2	3	4
IN	Oakland City	47660	28	Behavioral Health Provid...	2 in 15 miles	0	2	7.1	13.9	15.8	16.0	16.0
	Otterbein	47970	14	Behavioral Health Provid...	2 in 15 miles	0	1	7.1	10.6	15.1	18.6	18.7
	Owensville	47665	13	Behavioral Health Provid...	2 in 15 miles	0	3	23.1	16.5	16.5	17.0	17.0
	Oxford	47971	19	Behavioral Health Provid...	2 in 15 miles	1	16	84.2	1.2	16.4	16.6	17.0
	Pennville	47369	1	Behavioral Health Provid...	2 in 15 miles	0	1	100.0	12.0	15.3	15.3	15.3
	Portland	47371	77	Behavioral Health Provid...	2 in 15 miles	1	59	76.6	4.0	16.8	18.7	18.8
	Poseyville	47633	12	Behavioral Health Provid...	2 in 15 miles	0	11	91.7	17.7	18.1	19.5	20.2
	Remington	47977	15	Behavioral Health Provid...	2 in 15 miles	0	4	26.7	15.6	17.3	17.9	22.3
	Russellville	46175	7	Behavioral Health Provid...	2 in 15 miles	0	4	57.1	15.0	15.6	15.7	16.7
	Saint Croix	47576	10	Behavioral Health Provid...	2 in 15 miles	0	10	100.0	24.0	24.2	27.1	28.1
	Saint Meinrad	47577	8	Behavioral Health Provid...	2 in 15 miles	0	7	87.5	16.1	16.1	19.4	20.5
	San Pierre	46374	16	Behavioral Health Provid...	2 in 15 miles	0	9	56.2	16.5	16.5	16.5	19.3
	Santa Claus	47579	11	Behavioral Health Provid...	2 in 15 miles	0	11	100.0	18.4	18.6	19.3	19.6
	Tell City	47586	247	Behavioral Health Provid...	2 in 15 miles	2	7	2.8	16.8	16.8	31.9	32.7
	Union City	47390	25	Behavioral Health Provid...	2 in 15 miles	0	1	4.0	15.6	16.0	16.0	16.0
	Wadesville	47638	16	Behavioral Health Provid...	2 in 15 miles	0	1	6.2	15.3	16.1	16.1	16.6
	Wheatfield	46392	41	Behavioral Health Provid...	2 in 15 miles	0	7	17.1	16.1	16.1	16.1	17.3
	Williamsport	47993	52	Behavioral Health Provid...	2 in 15 miles	0	3	5.8	17.3	17.3	19.1	19.6
	Winamac	46996	96	Behavioral Health Provid...	2 in 15 miles	42	1	1.0	15.2	15.2	15.2	15.2
	Wolcott	47995	10	Behavioral Health Provid...	2 in 15 miles	0	6	60.0	15.9	16.3	17.5	17.7
Grand To...			1,857	Behavioral Health Provid...	2 in 15 miles	47	655	35.3	13.9	17.7	19.6	20.1





## Access Detail By Zip Code

**Created for...**  
**Blue Cross and Blue**  
**Shield of .....**

---

**Access Analysis**  
**Network Analysis - Rural -**  
**IN**

**Distance Method**  
**Estimated Driving**  
**Distance**

**Employee / Provider Groups**  
**Rural Employees in**  
**Indiana (IN1L)**  
**Specialists - IN**

[illegible]

© 2021 Quest Analytics, LLC.



## Access Detail By Zip Code

March 2, 2021

Created for...

Blue Cross and Blue  
Shield of .....

Access Analysis

Network Analysis - Rural -  
IN

Distance Method

Estimated Driving  
Distance

Employee / Provider Groups

Rural Employees in  
Indiana (IN1L)

Specialists - IN

Employees Without Access												
State Abbr	City	Zip Code	Employee	Provider		Counts	Without Access		Average Distance			
			#	Group	Standard	#	#	%	1	2	3	4
IN	Akron	46910	14	Specialists - IN	2 in 15 miles	0	14	100.0	34.8	41.9	46.1	49.0
	Attica	47918	36	Specialists - IN	2 in 15 miles	0	36	100.0	5.2	40.8	47.2	55.3
	Bainbridge	46105	34	Specialists - IN	2 in 15 miles	0	34	100.0	22.6	28.7	29.5	31.4
	Bluffton	46714	122	Specialists - IN	2 in 15 miles	0	122	100.0	22.0	22.7	23.4	32.0
	Boswell	47921	2	Specialists - IN	2 in 15 miles	0	2	100.0	18.5	53.8	59.6	63.9
	Branchville	47514	16	Specialists - IN	2 in 15 miles	0	16	100.0	52.5	53.2	53.2	53.4
	Brazil	47834	408	Specialists - IN	2 in 15 miles	1	408	100.0	3.0	43.3	43.3	45.6
	Bringinghurst	46913	12	Specialists - IN	2 in 15 miles	0	12	100.0	17.3	23.7	30.7	45.2
	Bristow	47515	8	Specialists - IN	2 in 15 miles	0	8	100.0	48.0	48.8	48.9	49.0
	Brook	47922	8	Specialists - IN	2 in 15 miles	0	8	100.0	40.3	42.0	43.4	53.6
	Brookston	47923	40	Specialists - IN	2 in 15 miles	0	40	100.0	31.7	37.2	42.1	48.0
	Bryant	47326	3	Specialists - IN	2 in 15 miles	0	3	100.0	36.4	38.9	40.8	45.8
	Buckskin	47647	3	Specialists - IN	2 in 15 miles	0	3	100.0	18.7	20.1	20.7	20.7
	Buffalo	47925	3	Specialists - IN	2 in 15 miles	0	3	100.0	25.8	47.5	58.5	59.9
	Burlington	46915	9	Specialists - IN	2 in 15 miles	0	9	100.0	16.9	20.4	29.4	40.9
	Burnettsville	47926	22	Specialists - IN	2 in 15 miles	0	22	100.0	13.6	34.9	48.4	58.9
	Burrows	46916	10	Specialists - IN	2 in 15 miles	0	10	100.0	13.2	28.2	42.4	55.8
	Butlerville	47223	49	Specialists - IN	2 in 15 miles	0	49	100.0	26.6	53.5	61.1	61.1
	Camden	46917	7	Specialists - IN	2 in 15 miles	0	7	100.0	15.9	24.4	38.3	51.6
	Cannelton	47520	58	Specialists - IN	2 in 15 miles	0	58	100.0	46.4	47.1	47.1	47.2
	Centerpoint	47840	36	Specialists - IN	2 in 15 miles	0	36	100.0	10.2	45.7	45.7	49.3
	Chalmers	47929	3	Specialists - IN	2 in 15 miles	0	3	100.0	30.8	41.4	45.0	53.2
	Chrisney	47611	12	Specialists - IN	2 in 15 miles	0	12	100.0	25.8	26.6	26.6	26.8
	Churubusco	46723	55	Specialists - IN	2 in 15 miles	0	39	70.9	14.7	17.1	20.2	24.0
	Clay City	47841	24	Specialists - IN	2 in 15 miles	0	24	100.0	17.7	43.9	52.6	52.9
	Cloverdale	46120	138	Specialists - IN	2 in 15 miles	0	138	100.0	17.9	27.0	27.3	32.1
	Columbia City	46725	129	Specialists - IN	2 in 15 miles	0	122	94.6	20.1	21.9	24.1	27.4
	Commiskey	47227	28	Specialists - IN	2 in 15 miles	0	28	100.0	17.3	54.4	62.1	62.1
	Cory	47846	9	Specialists - IN	2 in 15 miles	0	9	100.0	14.6	49.8	51.6	52.2
	Covington	47932	28	Specialists - IN	2 in 15 miles	0	28	100.0	14.7	48.7	50.4	51.8
	Cutler	46920	1	Specialists - IN	2 in 15 miles	0	1	100.0	13.6	25.5	27.5	44.9
	Cynthiana	47612	1	Specialists - IN	2 in 15 miles	0	1	100.0	17.1	18.1	24.4	24.4
	Dale	47523	24	Specialists - IN	2 in 15 miles	0	24	100.0	35.7	36.4	36.5	36.7
	Delphi	46923	54	Specialists - IN	2 in 15 miles	0	54	100.0	24.7	29.1	39.8	46.7
	Demotte	46310	61	Specialists - IN	2 in 15 miles	0	61	100.0	29.8	30.7	60.8	63.0
	Derby	47525	5	Specialists - IN	2 in 15 miles	0	5	100.0	52.7	53.5	53.5	53.5
	Dunkirk	47336	10	Specialists - IN	2 in 15 miles	0	10	100.0	45.3	45.6	46.4	54.2
	Earl Park	47942	3	Specialists - IN	2 in 15 miles	0	3	100.0	32.3	51.8	51.9	58.5
	Evanston	47531	19	Specialists - IN	2 in 15 miles	0	19	100.0	37.1	37.9	37.9	38.0
	Fair Oaks	47943	2	Specialists - IN	2 in 15 miles	0	2	100.0	33.6	34.5	56.1	57.0

# Access Detail By Zip Code

March 2, 2021

Created for...

Blue Cross and Blue  
Shield of .....

Access Analysis

Network Analysis - Rural -  
IN

Distance Method

Estimated Driving  
Distance

Employee / Provider Groups

Rural Employees in  
Indiana (IN1L)

Specialists - IN

Employees Without Access												
State Abbr	City	Zip Code	Employee	Provider		Counts	Without Access		Average Distance			
			#	Group	Standard	#	#	%	1	2	3	4
IN	Farmland	47340	42	Specialists - IN	2 in 15 miles	0	42	100.0	47.1	57.1	57.3	57.4
	Fillmore	46128	27	Specialists - IN	2 in 15 miles	0	27	100.0	20.8	23.1	23.4	27.1
	Flora	46929	32	Specialists - IN	2 in 15 miles	0	32	100.0	18.8	21.7	33.5	47.9
	Fort Branch	47648	15	Specialists - IN	2 in 15 miles	0	14	93.3	8.7	17.0	21.3	21.4
	Fowler	47944	40	Specialists - IN	2 in 15 miles	0	40	100.0	23.9	53.2	55.8	59.4
	Francesville	47946	19	Specialists - IN	2 in 15 miles	0	19	100.0	36.4	54.2	55.8	58.2
	Francisco	47649	12	Specialists - IN	2 in 15 miles	0	12	100.0	10.6	23.8	26.2	26.8
	Fulton	46931	2	Specialists - IN	2 in 15 miles	0	2	100.0	16.8	49.9	55.0	59.4
	Gentryville	47537	7	Specialists - IN	2 in 15 miles	0	7	100.0	28.7	29.4	29.4	29.6
	Goodland	47948	2	Specialists - IN	2 in 15 miles	0	2	100.0	33.3	49.9	50.1	50.6
	Grandview	47615	22	Specialists - IN	2 in 15 miles	0	22	100.0	29.2	29.9	29.9	29.9
	Greencastle	46135	268	Specialists - IN	2 in 15 miles	0	268	100.0	20.0	27.8	28.8	29.4
	Griffin	47616	5	Specialists - IN	2 in 15 miles	0	5	100.0	24.7	30.2	35.9	36.0
	Grovertown	46531	14	Specialists - IN	2 in 15 miles	0	14	100.0	43.4	53.2	54.2	72.6
	Hamlet	46532	37	Specialists - IN	2 in 15 miles	0	37	100.0	46.0	48.3	51.9	78.3
	Harmony	47853	8	Specialists - IN	2 in 15 miles	0	8	100.0	2.7	39.9	39.9	42.3
	Hartford City	47348	90	Specialists - IN	2 in 15 miles	0	90	100.0	42.3	45.1	45.6	52.6
	Haubstadt	47639	37	Specialists - IN	2 in 15 miles	0	11	29.7	14.4	16.0	17.3	17.4
	Hayden	47245	2	Specialists - IN	2 in 15 miles	0	2	100.0	9.8	45.5	53.5	53.5
	Hillsboro	47949	12	Specialists - IN	2 in 15 miles	0	12	100.0	22.2	35.4	38.4	42.5
	Howe	46746	18	Specialists - IN	2 in 15 miles	0	18	100.0	45.0	50.1	51.0	53.4
	Idaville	47950	12	Specialists - IN	2 in 15 miles	0	12	100.0	16.7	39.1	52.1	59.6
	Kempton	46049	8	Specialists - IN	2 in 15 miles	0	8	100.0	14.5	22.7	22.7	22.7
	Kentland	47951	16	Specialists - IN	2 in 15 miles	0	16	100.0	36.4	46.8	47.0	57.6
	Kewanna	46939	23	Specialists - IN	2 in 15 miles	0	23	100.0	18.6	52.0	61.6	64.4
	Keystone	46759	2	Specialists - IN	2 in 15 miles	0	2	100.0	31.0	32.6	32.9	41.9
	Kingman	47952	45	Specialists - IN	2 in 15 miles	0	45	100.0	23.3	36.7	46.9	54.5
	Knightsville	47857	15	Specialists - IN	2 in 15 miles	0	15	100.0	1.2	41.0	41.0	43.5
	Knox	46534	78	Specialists - IN	2 in 15 miles	0	78	100.0	41.7	50.3	51.3	70.8
	LaGrange	46761	45	Specialists - IN	2 in 15 miles	0	45	100.0	39.3	43.5	44.7	47.3
	Lake Village	46349	21	Specialists - IN	2 in 15 miles	0	21	100.0	24.4	25.1	59.3	65.0
	Lamar	47550	11	Specialists - IN	2 in 15 miles	0	11	100.0	34.2	34.9	34.9	35.1
	Larwill	46764	2	Specialists - IN	2 in 15 miles	0	2	100.0	28.1	29.4	31.6	34.9
	Leopold	47551	30	Specialists - IN	2 in 15 miles	0	30	100.0	53.7	54.5	54.5	54.6
	Liberty Center	46766	5	Specialists - IN	2 in 15 miles	0	5	100.0	24.3	27.5	28.5	37.0
	Lincoln City	47552	7	Specialists - IN	2 in 15 miles	0	7	100.0	32.7	33.4	33.5	33.7
	Losantville	47354	29	Specialists - IN	2 in 15 miles	0	29	100.0	39.9	52.3	52.3	52.3
	Lynn	47355	36	Specialists - IN	2 in 15 miles	0	36	100.0	54.0	66.3	66.4	66.4
	Medaryville	47957	10	Specialists - IN	2 in 15 miles	0	10	100.0	44.2	49.0	49.7	62.5
	Mellott	47958	2	Specialists - IN	2 in 15 miles	0	2	100.0	16.0	37.8	38.6	45.0



# Access Detail By Zip Code

March 2, 2021

Created for...

Blue Cross and Blue  
Shield of .....

Access Analysis

Network Analysis - Rural -  
IN

Distance Method

Estimated Driving  
Distance

Employee / Provider Groups

Rural Employees in  
Indiana (IN1L)

Specialists - IN

Employees Without Access												
State Abbr	City	Zip Code	Employee	Provider		Counts	Without Access		Average Distance			
			#	Group	Standard	#	#	%	1	2	3	4
IN	Modoc	47358	7	Specialists - IN	2 in 15 miles	0	7	100.0	44.1	56.5	56.5	56.5
	Mongo	46771	1	Specialists - IN	2 in 15 miles	0	1	100.0	38.5	45.5	45.7	47.8
	Monon	47959	15	Specialists - IN	2 in 15 miles	0	15	100.0	30.1	50.6	53.1	60.5
	Monterey	46960	11	Specialists - IN	2 in 15 miles	0	11	100.0	31.1	58.8	60.0	62.9
	Monticello	47960	192	Specialists - IN	2 in 15 miles	0	192	100.0	22.5	41.6	52.2	53.6
	Montpelier	47359	27	Specialists - IN	2 in 15 miles	0	27	100.0	34.6	37.0	37.3	46.4
	Morocco	47963	25	Specialists - IN	2 in 15 miles	0	25	100.0	34.5	34.9	48.2	60.2
	Mount Ayr	47964	7	Specialists - IN	2 in 15 miles	0	7	100.0	38.4	39.2	46.7	53.3
	Mount Vernon	47620	105	Specialists - IN	2 in 15 miles	0	89	84.8	21.1	22.6	22.7	22.7
	New Harmony	47631	14	Specialists - IN	2 in 15 miles	0	14	100.0	22.4	28.2	28.2	28.4
	North Judson	46366	63	Specialists - IN	2 in 15 miles	0	63	100.0	44.2	46.2	47.5	68.8
	North Vernon	47265	293	Specialists - IN	2 in 15 miles	0	293	100.0	17.0	49.4	57.0	57.0
	Oakland City	47660	28	Specialists - IN	2 in 15 miles	0	28	100.0	15.7	27.7	28.7	29.1
	Ossian	46777	58	Specialists - IN	2 in 15 miles	0	14	24.1	14.1	16.3	18.5	24.2
	Otterbein	47970	14	Specialists - IN	2 in 15 miles	0	14	100.0	19.9	39.7	49.4	53.9
	Owensville	47665	13	Specialists - IN	2 in 15 miles	0	13	100.0	13.0	23.7	29.6	29.7
	Oxford	47971	19	Specialists - IN	2 in 15 miles	0	19	100.0	17.2	48.8	53.7	60.2
	Paris Crossing	47270	15	Specialists - IN	2 in 15 miles	0	15	100.0	16.5	53.2	61.1	61.1
	Parker City	47368	23	Specialists - IN	2 in 15 miles	0	23	100.0	44.6	55.1	55.2	55.2
	Patoka	47666	13	Specialists - IN	2 in 15 miles	0	13	100.0	5.8	19.9	28.8	32.8
	Pennville	47369	1	Specialists - IN	2 in 15 miles	0	1	100.0	38.0	39.1	39.3	48.2
	Petroleum	46778	5	Specialists - IN	2 in 15 miles	0	5	100.0	29.9	31.1	31.4	40.1
	Pine Village	47975	3	Specialists - IN	2 in 15 miles	0	3	100.0	12.1	43.9	54.1	57.2
	Poneto	46781	11	Specialists - IN	2 in 15 miles	0	11	100.0	28.0	30.2	30.7	39.7
	Portland	47371	77	Specialists - IN	2 in 15 miles	0	77	100.0	44.9	47.4	48.9	54.5
	Poseyville	47633	12	Specialists - IN	2 in 15 miles	0	12	100.0	20.3	23.4	27.2	27.3
	Princeton	47670	52	Specialists - IN	2 in 15 miles	1	52	100.0	2.8	22.6	24.4	27.7
	Redkey	47373	10	Specialists - IN	2 in 15 miles	0	10	100.0	48.7	49.5	50.0	54.6
	Reelsville	46171	38	Specialists - IN	2 in 15 miles	0	38	100.0	9.1	34.6	34.6	37.7
	Remington	47977	15	Specialists - IN	2 in 15 miles	0	15	100.0	35.1	43.1	53.5	54.9
	Rensselaer	47978	102	Specialists - IN	2 in 15 miles	0	102	100.0	43.3	44.7	47.9	49.5
	Reynolds	47980	10	Specialists - IN	2 in 15 miles	0	10	100.0	28.3	46.0	47.8	57.1
	Richland	47634	26	Specialists - IN	2 in 15 miles	0	26	100.0	18.5	18.9	18.9	18.9
	Ridgeville	47380	18	Specialists - IN	2 in 15 miles	0	18	100.0	52.8	54.7	55.5	57.0
	Roachdale	46172	28	Specialists - IN	2 in 15 miles	0	28	100.0	27.5	30.9	33.3	34.5
	Rochester	46975	141	Specialists - IN	2 in 15 miles	0	141	100.0	25.3	52.9	56.5	58.9
	Rockport	47635	47	Specialists - IN	2 in 15 miles	0	47	100.0	25.2	25.5	25.5	25.5
	Rome	47574	7	Specialists - IN	2 in 15 miles	0	7	100.0	51.1	51.9	51.9	51.9
	Russellville	46175	7	Specialists - IN	2 in 15 miles	0	7	100.0	25.2	35.1	38.6	40.3
	Saint Croix	47576	10	Specialists - IN	2 in 15 miles	0	10	100.0	53.0	54.5	54.9	55.0

## Access Detail By Zip Code

**Created for...**

## Access Analysis

### Distance Method

### Employee / Provider Groups

### Rural Employees in Indiana (IN1L)

## Specialists - IN

[illegible]

© 2021 Quest Analytics, LLC.

**Employee / Provider Groups**  
**Rural Employees in**  
**Indiana (IN1L)**  
**Hospitals - IN**

© 2021 Quest Analytics, LLC.

# Access Detail By Zip Code

March 2, 2021

Created for...

Blue Cross and Blue  
Shield of .....

Access Analysis

Network Analysis - Rural -  
IN

Distance Method

Estimated Driving  
Distance

Employee / Provider Groups

Rural Employees in  
Indiana (IN1L)

Hospitals - IN

Employees With Access												
State Abbr	City	Zip Code	Employee	Provider		Counts	With Access		Average Distance			
			#	Group	Standard	#	#	%	1	2	3	4
IN	Akron	46910	14	Hospitals - IN	1 in 25 miles	0	14	100.0	20.6	23.9	34.8	40.4
	Attica	47918	36	Hospitals - IN	1 in 25 miles	0	36	100.0	5.2	24.4	24.8	24.9
	Bainbridge	46105	34	Hospitals - IN	1 in 25 miles	0	32	94.1	21.9	23.0	26.4	28.9
	Bluffton	46714	122	Hospitals - IN	1 in 25 miles	1	122	100.0	2.1	23.0	23.0	24.7
	Boswell	47921	2	Hospitals - IN	1 in 25 miles	0	2	100.0	18.5	29.1	32.6	32.7
	Branchville	47514	16	Hospitals - IN	1 in 25 miles	0	16	100.0	18.3	38.8	47.5	50.5
	Brazil	47834	408	Hospitals - IN	1 in 25 miles	1	408	100.0	3.0	42.6	43.5	46.4
	Bringinghurst	46913	12	Hospitals - IN	1 in 25 miles	0	12	100.0	17.9	20.9	22.5	24.0
	Bristow	47515	8	Hospitals - IN	1 in 25 miles	0	8	100.0	14.8	34.4	44.0	49.0
	Brook	47922	8	Hospitals - IN	1 in 25 miles	0	8	100.0	14.3	37.1	40.9	45.7
	Brookston	47923	40	Hospitals - IN	1 in 25 miles	0	40	100.0	14.8	16.5	16.8	30.8
	Bryant	47326	3	Hospitals - IN	1 in 25 miles	0	3	100.0	21.0	28.6	39.7	40.8
	Buckskin	47647	3	Hospitals - IN	1 in 25 miles	0	3	100.0	18.4	19.4	19.9	21.1
	Buffalo	47925	3	Hospitals - IN	1 in 25 miles	0	3	100.0	22.2	25.8	34.3	35.1
	Burlington	46915	9	Hospitals - IN	1 in 25 miles	0	9	100.0	13.1	20.4	26.1	26.3
	Burnettsville	47926	22	Hospitals - IN	1 in 25 miles	0	22	100.0	13.6	27.6	32.5	33.4
	Burrows	46916	10	Hospitals - IN	1 in 25 miles	0	10	100.0	13.2	25.2	29.1	33.8
	Butlerville	47223	49	Hospitals - IN	1 in 25 miles	0	49	100.0	12.4	55.4	58.3	61.7
	Camden	46917	7	Hospitals - IN	1 in 25 miles	0	7	100.0	15.9	23.7	27.4	30.8
	Cannelton	47520	58	Hospitals - IN	1 in 25 miles	0	58	100.0	8.0	36.0	39.4	46.2
	Centerpoint	47840	36	Hospitals - IN	1 in 25 miles	0	36	100.0	10.2	45.7	49.0	50.9
	Chalmers	47929	3	Hospitals - IN	1 in 25 miles	0	3	100.0	18.3	20.4	21.1	28.3
	Chrisney	47611	12	Hospitals - IN	1 in 25 miles	0	12	100.0	12.5	19.4	22.3	26.9
	Churubusco	46723	55	Hospitals - IN	1 in 25 miles	0	55	100.0	13.5	16.0	16.0	18.2
	Clay City	47841	24	Hospitals - IN	1 in 25 miles	0	24	100.0	17.7	52.4	53.8	54.4
	Cloverdale	46120	138	Hospitals - IN	1 in 25 miles	0	138	100.0	17.9	27.3	32.9	36.4
	Columbia City	46725	129	Hospitals - IN	1 in 25 miles	0	129	100.0	17.7	19.8	21.4	22.7
	Commiskey	47227	28	Hospitals - IN	1 in 25 miles	0	28	100.0	12.1	37.8	46.1	62.6
	Cory	47846	9	Hospitals - IN	1 in 25 miles	0	9	100.0	14.6	51.6	53.4	55.6
	Covington	47932	28	Hospitals - IN	1 in 25 miles	0	28	100.0	14.7	28.5	40.8	41.0
	Cutler	46920	1	Hospitals - IN	1 in 25 miles	0	1	100.0	19.2	20.3	20.5	20.9
	Cynthiana	47612	1	Hospitals - IN	1 in 25 miles	0	1	100.0	17.1	24.6	30.4	32.0
	Dale	47523	24	Hospitals - IN	1 in 25 miles	0	23	95.8	21.6	26.6	32.7	36.7
	Delphi	46923	54	Hospitals - IN	1 in 25 miles	0	54	100.0	19.5	21.3	21.6	27.1
	Demotte	46310	61	Hospitals - IN	1 in 25 miles	0	61	100.0	19.0	21.7	33.7	35.2
	Derby	47525	5	Hospitals - IN	1 in 25 miles	0	5	100.0	12.8	39.9	46.6	52.7
	Dunkirk	47336	10	Hospitals - IN	1 in 25 miles	0	4	40.0	22.3	26.5	39.2	41.8
	Evanston	47531	19	Hospitals - IN	1 in 25 miles	0	19	100.0	11.3	23.8	31.8	38.1
	Fair Oaks	47943	2	Hospitals - IN	1 in 25 miles	0	2	100.0	15.5	25.0	37.4	39.1
	Farmland	47340	42	Hospitals - IN	1 in 25 miles	0	42	100.0	10.9	31.7	38.9	40.4

## Access Detail By Zip Code

March 2, 2021

Created for...

Blue Cross and Blue  
Shield of .....

Access Analysis

Network Analysis - Rural -  
IN

Distance Method

Estimated Driving  
Distance

Employee / Provider Groups

Rural Employees in  
Indiana (IN1L)

Hospitals - IN

Employees With Access												
State Abbr	City	Zip Code	Employee	Provider		Counts	With Access		Average Distance			
			#	Group	Standard	#	#	%	1	2	3	4
IN	Fillmore	46128	27	Hospitals - IN	1 in 25 miles	0	27	100.0	21.3	22.7	25.1	27.5
	Flora	46929	32	Hospitals - IN	1 in 25 miles	0	32	100.0	19.9	20.9	25.5	26.0
	Fort Branch	47648	15	Hospitals - IN	1 in 25 miles	0	15	100.0	8.9	21.6	28.2	28.8
	Fowler	47944	40	Hospitals - IN	1 in 25 miles	0	35	87.5	22.9	28.3	32.1	35.5
	Francesville	47946	19	Hospitals - IN	1 in 25 miles	0	19	100.0	16.1	36.4	38.6	40.7
	Francisco	47649	12	Hospitals - IN	1 in 25 miles	0	12	100.0	10.6	23.9	27.2	28.3
	Fulton	46931	2	Hospitals - IN	1 in 25 miles	0	2	100.0	16.8	21.3	33.9	39.5
	Gentryville	47537	7	Hospitals - IN	1 in 25 miles	0	7	100.0	14.0	24.0	26.0	29.8
	Goodland	47948	2	Hospitals - IN	1 in 25 miles	0	2	100.0	19.0	33.3	40.8	44.5
	Grandview	47615	22	Hospitals - IN	1 in 25 miles	0	22	100.0	14.4	19.7	22.9	30.0
	Greencastle	46135	268	Hospitals - IN	1 in 25 miles	0	267	99.6	20.0	27.0	29.1	30.9
	Griffin	47616	5	Hospitals - IN	1 in 25 miles	0	3	60.0	23.5	36.0	40.6	41.8
	Hamlet	46532	37	Hospitals - IN	1 in 25 miles	0	1	2.7	24.8	26.0	32.1	37.8
	Harmony	47853	8	Hospitals - IN	1 in 25 miles	0	8	100.0	2.7	39.9	40.0	43.2
	Hartford City	47348	90	Hospitals - IN	1 in 25 miles	0	12	13.3	22.6	34.6	37.6	39.3
	Haubstadt	47639	37	Hospitals - IN	1 in 25 miles	0	37	100.0	13.6	17.9	24.2	24.7
	Hayden	47245	2	Hospitals - IN	1 in 25 miles	0	2	100.0	7.1	40.6	43.8	53.8
	Hazleton	47640	2	Hospitals - IN	1 in 25 miles	0	2	100.0	10.9	13.1	37.1	39.8
	Hillsboro	47949	12	Hospitals - IN	1 in 25 miles	0	12	100.0	13.6	22.2	33.3	34.1
	Idaville	47950	12	Hospitals - IN	1 in 25 miles	0	12	100.0	16.7	29.8	31.3	33.4
	Kempton	46049	8	Hospitals - IN	1 in 25 miles	0	8	100.0	16.5	20.7	22.8	23.5
	Kentland	47951	16	Hospitals - IN	1 in 25 miles	0	6	37.5	23.8	37.1	43.2	47.6
	Kewanna	46939	23	Hospitals - IN	1 in 25 miles	0	21	91.3	17.9	30.9	38.3	40.5
	Keystone	46759	2	Hospitals - IN	1 in 25 miles	0	2	100.0	12.0	31.6	31.6	34.6
	Kingman	47952	45	Hospitals - IN	1 in 25 miles	0	35	77.8	21.6	24.9	36.5	46.1
	Knightsville	47857	15	Hospitals - IN	1 in 25 miles	0	15	100.0	1.2	41.0	41.0	44.3
	LaGrange	46761	45	Hospitals - IN	1 in 25 miles	0	1	2.2	24.7	24.8	24.9	34.3
	Lake Village	46349	21	Hospitals - IN	1 in 25 miles	0	21	100.0	20.2	25.1	29.2	31.0
	Lamar	47550	11	Hospitals - IN	1 in 25 miles	0	11	100.0	16.4	20.4	29.7	35.2
	Larwill	46764	2	Hospitals - IN	1 in 25 miles	0	2	100.0	11.9	28.1	29.4	29.4
	Leopold	47551	30	Hospitals - IN	1 in 25 miles	0	30	100.0	19.0	40.1	46.7	50.5
	Liberty Center	46766	5	Hospitals - IN	1 in 25 miles	0	5	100.0	8.2	24.2	24.2	29.6
	Lincoln City	47552	7	Hospitals - IN	1 in 25 miles	0	7	100.0	18.4	23.6	29.2	33.8
	Losantville	47354	29	Hospitals - IN	1 in 25 miles	0	29	100.0	20.0	28.3	40.0	43.9
	Lynn	47355	36	Hospitals - IN	1 in 25 miles	0	36	100.0	12.0	41.5	52.4	54.3
	Medaryville	47957	10	Hospitals - IN	1 in 25 miles	0	9	90.0	22.2	41.3	43.2	43.9
	Mellott	47958	2	Hospitals - IN	1 in 25 miles	0	2	100.0	16.0	18.5	29.9	30.3
	Modoc	47358	7	Hospitals - IN	1 in 25 miles	0	7	100.0	15.6	31.9	44.2	47.0
	Monon	47959	15	Hospitals - IN	1 in 25 miles	0	15	100.0	17.7	29.8	31.5	33.4
	Monticello	47960	192	Hospitals - IN	1 in 25 miles	0	192	100.0	21.7	25.3	26.9	27.7

## Access Detail By Zip Code

March 2, 2021

Created for...

Blue Cross and Blue  
Shield of .....

Access Analysis

Network Analysis - Rural -  
IN

Distance Method

Estimated Driving  
Distance

Employee / Provider Groups

Rural Employees in  
Indiana (IN1L)

Hospitals - IN

Employees With Access												
State Abbr	City	Zip Code	Employee	Provider		Counts	With Access		Average Distance			
			#	Group	Standard	#	#	%	1	2	3	4
IN	Montpelier	47359	27	Hospitals - IN	1 in 25 miles	0	27	100.0	17.7	34.1	34.6	37.9
	Morocco	47963	25	Hospitals - IN	1 in 25 miles	0	25	100.0	16.9	32.0	38.8	41.5
	Mount Ayr	47964	7	Hospitals - IN	1 in 25 miles	0	7	100.0	9.3	31.8	42.4	44.6
	Mount Vernon	47620	105	Hospitals - IN	1 in 25 miles	0	88	83.8	20.0	27.1	35.0	37.8
	New Harmony	47631	14	Hospitals - IN	1 in 25 miles	0	2	14.3	23.6	30.5	34.1	34.2
	North Vernon	47265	293	Hospitals - IN	1 in 25 miles	1	293	100.0	4.8	46.7	49.9	56.9
	Oakland City	47660	28	Hospitals - IN	1 in 25 miles	0	28	100.0	14.5	22.2	26.6	29.0
	Ossian	46777	58	Hospitals - IN	1 in 25 miles	0	58	100.0	10.3	14.6	15.3	15.8
	Otterbein	47970	14	Hospitals - IN	1 in 25 miles	0	14	100.0	14.6	17.5	17.8	20.2
	Owensville	47665	13	Hospitals - IN	1 in 25 miles	0	13	100.0	13.0	29.8	33.1	36.8
	Oxford	47971	19	Hospitals - IN	1 in 25 miles	0	19	100.0	17.2	23.8	27.3	27.6
	Paris Crossing	47270	15	Hospitals - IN	1 in 25 miles	0	15	100.0	15.2	33.5	42.6	62.3
	Parker City	47368	23	Hospitals - IN	1 in 25 miles	0	23	100.0	13.4	29.0	36.7	38.7
	Patoka	47666	13	Hospitals - IN	1 in 25 miles	0	13	100.0	5.8	19.9	33.1	38.1
	Pennville	47369	1	Hospitals - IN	1 in 25 miles	0	1	100.0	17.3	28.6	39.1	39.1
	Petroleum	46778	5	Hospitals - IN	1 in 25 miles	0	5	100.0	9.4	31.3	31.3	32.9
	Pine Village	47975	3	Hospitals - IN	1 in 25 miles	0	3	100.0	12.1	19.3	22.1	22.2
	Poneto	46781	11	Hospitals - IN	1 in 25 miles	0	11	100.0	10.6	27.9	27.9	32.3
	Portland	47371	77	Hospitals - IN	1 in 25 miles	0	72	93.5	18.7	29.5	47.5	48.2
	Poseyville	47633	12	Hospitals - IN	1 in 25 miles	0	9	75.0	21.5	27.3	32.6	33.7
	Princeton	47670	52	Hospitals - IN	1 in 25 miles	1	52	100.0	2.8	23.0	28.1	33.3
	Redkey	47373	10	Hospitals - IN	1 in 25 miles	0	10	100.0	20.6	28.1	37.9	39.3
	Reelsville	46171	38	Hospitals - IN	1 in 25 miles	0	38	100.0	9.1	34.6	37.3	38.7
	Remington	47977	15	Hospitals - IN	1 in 25 miles	0	15	100.0	13.2	33.3	35.5	37.4
	Rensselaer	47978	102	Hospitals - IN	1 in 25 miles	1	102	100.0	4.0	35.8	42.4	45.0
	Reynolds	47980	10	Hospitals - IN	1 in 25 miles	0	10	100.0	22.4	24.7	26.3	26.6
	Richland	47634	26	Hospitals - IN	1 in 25 miles	0	26	100.0	11.5	11.9	18.9	26.3
	Ridgeville	47380	18	Hospitals - IN	1 in 25 miles	0	18	100.0	11.0	34.7	41.1	44.1
	Roachdale	46172	28	Hospitals - IN	1 in 25 miles	0	28	100.0	19.1	26.8	28.8	31.8
	Rochester	46975	141	Hospitals - IN	1 in 25 miles	0	87	61.7	22.4	26.3	32.0	40.0
	Rockport	47635	47	Hospitals - IN	1 in 25 miles	0	47	100.0	18.4	19.2	22.3	26.2
	Rome	47574	7	Hospitals - IN	1 in 25 miles	0	7	100.0	9.6	39.9	44.6	52.0
	Russellville	46175	7	Hospitals - IN	1 in 25 miles	0	7	100.0	18.8	25.2	34.9	35.8
	Saint Croix	47576	10	Hospitals - IN	1 in 25 miles	0	10	100.0	21.2	40.7	46.1	48.6
	Saint Meinrad	47577	8	Hospitals - IN	1 in 25 miles	0	8	100.0	16.6	29.0	39.0	43.8
	Santa Claus	47579	11	Hospitals - IN	1 in 25 miles	0	11	100.0	19.7	21.1	31.4	36.3
	Scipio	47273	37	Hospitals - IN	1 in 25 miles	0	37	100.0	9.4	45.4	47.4	49.0
	Sharpsville	46068	14	Hospitals - IN	1 in 25 miles	0	14	100.0	9.5	20.5	26.6	28.3
	Shipshewana	46565	6	Hospitals - IN	1 in 25 miles	0	5	83.3	21.0	21.1	21.1	29.5
	South Whitley	46787	11	Hospitals - IN	1 in 25 miles	0	11	100.0	20.1	21.3	22.2	25.7

## Access Detail By Zip Code

March 2, 2021

Created for...

Blue Cross and Blue  
Shield of .....

Access Analysis

Network Analysis - Rural -  
IN

Distance Method

Estimated Driving  
Distance

Employee / Provider Groups

Rural Employees in  
Indiana (IN1L)

Hospitals - IN

Employees With Access												
State Abbr	City	Zip Code	Employee	Provider		Counts	With Access		Average Distance			
			#	Group	Standard	#	#	%	1	2	3	4
IN	Star City	46985	40	Hospitals - IN	1 in 25 miles	0	31	77.5	22.0	30.4	34.5	43.4
	Staunton	47881	15	Hospitals - IN	1 in 25 miles	0	15	100.0	6.8	46.7	47.1	50.5
	Sumava Resorts	46379	1	Hospitals - IN	1 in 25 miles	0	1	100.0	18.2	24.8	27.2	29.8
	Tell City	47586	247	Hospitals - IN	1 in 25 miles	1	247	100.0	3.8	30.9	35.9	43.1
	Tipton	46072	88	Hospitals - IN	1 in 25 miles	0	88	100.0	11.3	18.4	20.9	23.3
	Troy	47588	4	Hospitals - IN	1 in 25 miles	0	4	100.0	7.3	26.3	33.4	40.1
	Union City	47390	25	Hospitals - IN	1 in 25 miles	0	25	100.0	10.6	45.7	48.1	55.1
	Uniondale	46791	6	Hospitals - IN	1 in 25 miles	0	6	100.0	10.0	14.7	14.7	20.0
	Veedersburg	47987	26	Hospitals - IN	1 in 25 miles	0	26	100.0	13.6	20.2	37.2	37.4
	Vernon	47282	4	Hospitals - IN	1 in 25 miles	0	4	100.0	3.4	47.1	50.4	58.6
	Wadesville	47638	16	Hospitals - IN	1 in 25 miles	0	16	100.0	20.1	25.4	27.9	28.6
	West Lebanon	47991	1	Hospitals - IN	1 in 25 miles	0	1	100.0	6.1	33.2	33.2	33.5
	Wheatfield	46392	41	Hospitals - IN	1 in 25 miles	0	40	97.6	19.4	28.2	38.9	39.6
	Williamsport	47993	52	Hospitals - IN	1 in 25 miles	1	52	100.0	4.4	29.5	30.3	30.4
	Winamac	46996	96	Hospitals - IN	1 in 25 miles	0	8	8.3	22.7	31.6	38.9	40.7
	Winchester	47394	75	Hospitals - IN	1 in 25 miles	1	75	100.0	3.4	38.4	43.1	47.7
	Windfall	46076	4	Hospitals - IN	1 in 25 miles	0	4	100.0	12.1	17.8	26.9	27.5
	Wolcott	47995	10	Hospitals - IN	1 in 25 miles	0	10	100.0	16.9	27.5	31.1	31.3
	Grand To...		4,829	Hospitals - IN	1 in 25 miles	8	4,441	92.0	12.6	30.5	34.7	38.2



© 2021 Quest Analytics, LLC.

© 2021 Quest Analytics, LLC.

## Access Detail By Zip Code

March 2, 2021

Created for...

Blue Cross and Blue  
Shield of .....

Access Analysis

Network Analysis - Rural -  
IN

Distance Method

Estimated Driving  
Distance

Employee / Provider Groups

Rural Employees in  
Indiana (IN1L)

Hospitals - IN

Employees Without Access												
State Abbr	City	Zip Code	Employee	Provider		Counts	Without Access		Average Distance			
			#	Group	Standard	#	#	%	1	2	3	4
IN	Bainbridge	46105	34	Hospitals - IN	1 in 25 miles	0	2	5.9	25.3	25.4	26.5	27.0
	Dale	47523	24	Hospitals - IN	1 in 25 miles	0	1	4.2	25.5	26.8	36.2	39.3
	Dunkirk	47336	10	Hospitals - IN	1 in 25 miles	0	6	60.0	25.5	25.7	36.2	39.8
	Earl Park	47942	3	Hospitals - IN	1 in 25 miles	0	3	100.0	29.9	32.3	42.6	45.6
	Fowler	47944	40	Hospitals - IN	1 in 25 miles	0	5	12.5	27.1	32.1	37.2	40.3
	Greencastle	46135	268	Hospitals - IN	1 in 25 miles	0	1	0.4	25.8	25.8	25.9	27.3
	Griffin	47616	5	Hospitals - IN	1 in 25 miles	0	2	40.0	26.5	36.6	41.9	42.4
	Grovertown	46531	14	Hospitals - IN	1 in 25 miles	0	14	100.0	32.8	38.2	39.3	40.4
	Hamlet	46532	37	Hospitals - IN	1 in 25 miles	0	36	97.3	31.7	33.3	35.5	40.0
	Hartford City	47348	90	Hospitals - IN	1 in 25 miles	0	78	86.7	27.5	32.8	36.1	37.5
	Howe	46746	18	Hospitals - IN	1 in 25 miles	0	18	100.0	32.6	32.7	32.8	39.1
	Kentland	47951	16	Hospitals - IN	1 in 25 miles	0	10	62.5	25.5	36.0	44.6	46.6
	Kewanna	46939	23	Hospitals - IN	1 in 25 miles	0	2	8.7	25.1	38.3	38.8	39.9
	Kingman	47952	45	Hospitals - IN	1 in 25 miles	0	10	22.2	26.5	30.3	37.7	52.3
	Knox	46534	78	Hospitals - IN	1 in 25 miles	0	78	100.0	37.6	38.8	40.5	41.7
	LaGrange	46761	45	Hospitals - IN	1 in 25 miles	0	44	97.8	31.4	32.5	33.0	39.0
	Medaryville	47957	10	Hospitals - IN	1 in 25 miles	0	1	10.0	26.8	41.9	42.1	42.9
	Mongo	46771	1	Hospitals - IN	1 in 25 miles	0	1	100.0	37.6	37.7	37.7	38.5
	Monterey	46960	11	Hospitals - IN	1 in 25 miles	0	11	100.0	31.1	37.5	41.1	42.6
	Mount Vernon	47620	105	Hospitals - IN	1 in 25 miles	0	17	16.2	27.6	34.1	42.2	44.9
	New Harmony	47631	14	Hospitals - IN	1 in 25 miles	0	12	85.7	29.2	31.9	36.3	37.4
	North Judson	46366	63	Hospitals - IN	1 in 25 miles	0	63	100.0	35.0	36.8	37.6	38.2
	Portland	47371	77	Hospitals - IN	1 in 25 miles	0	5	6.5	26.0	31.1	47.2	49.1
	Poseyville	47633	12	Hospitals - IN	1 in 25 miles	0	3	25.0	26.3	28.4	34.0	34.2
	Rochester	46975	141	Hospitals - IN	1 in 25 miles	0	54	38.3	25.9	28.6	31.9	40.8
	San Pierre	46374	16	Hospitals - IN	1 in 25 miles	0	16	100.0	28.7	33.7	35.6	36.2
	Shipshewana	46565	6	Hospitals - IN	1 in 25 miles	0	1	16.7	26.0	26.0	26.0	33.5
	Star City	46985	40	Hospitals - IN	1 in 25 miles	0	9	22.5	26.0	28.0	38.2	42.9
	Topeka	46571	5	Hospitals - IN	1 in 25 miles	0	5	100.0	28.5	28.6	28.7	33.1
	Wheatfield	46392	41	Hospitals - IN	1 in 25 miles	0	1	2.4	25.6	29.5	34.9	35.2
	Winamac	46996	96	Hospitals - IN	1 in 25 miles	0	88	91.7	29.8	33.9	42.1	45.2
	Wolcottville	46795	25	Hospitals - IN	1 in 25 miles	0	25	100.0	32.8	35.2	35.7	36.7
Grand To...			1,413	Hospitals - IN	1 in 25 miles	0	622	44.0	30.7	33.9	37.5	40.6

*Out of State Employees*

---

© 2021 Quest Analytics, LLC.





**March 2, 2021**

**Blue Cross and Blue Shield of .....**

## Network Analysis - Out of State

### Estimated Driving Distance

**Out of State Employees  
(IN1L)**

### Adult PCPs - IN

[illegible]





© 2021 Quest Analytics, LLC.



**Employee / Provider Groups**  
**Out of State Employees**  
**(IN1L)**  
**Pediatricians - IN**

[illegible]



© 2021 Quest Analytics, LLC.

**Employee / Provider Groups**  
**Out of State Employees**  
**(IN1L)**  
**Pediatricians - IN**

[illegible]







**Employee / Provider Groups**  
**Out of State Employees**  
**(IN1L)**  
**OB/GYNs - IN**

[illegible]

**Employee / Provider Groups**  
**Out of State Employees**  
**(IN1L)**  
**OB/GYNs - IN**

[illegible]

© 2021 Quest Analytics, LLC.

**Employee / Provider Groups**  
**Out of State Employees**  
**(IN1L)**  
**OB/GYNs - IN**

[illegible]

**Employee / Provider Groups**  
**Out of State Employees**  
**(IN1L)**  
**OB/GYNs - IN**

[illegible]

## Access Summary By State Name

**March 2, 2021**

**Created for...**

**Blue Cross and Blue Shield of .....**

## Access Analysis

## Network Analysis - Out of State

### Distance Method

### Estimated Driving Distance

### Employee Group

### Out of State Employees (IN1L)

**Provider Group**

### Behavioral Health Providers - IN

<sup>1</sup> Provider counts represent:

### #: Provider access points

**L: Unique provider locations**

[illegible]







© 2021 Quest Analytics, LLC.



[illegible]

[illegible]

**Employee / Provider Groups**  
**Out of State Employees**  
**(IN1L)**  
**Specialists - IN**

[illegible]







**Employee / Provider Groups**  
**Out of State Employees**  
**(IN1L)**  
**Specialists - IN**

[illegible]

[illegible]









**Employee / Provider Groups**  
**Out of State Employees**  
**(IN1L)**  
**Hospitals - IN**

[illegible]

**Employee / Provider Groups**  
**Out of State Employees**  
**(IN1L)**  
**Hospitals - IN**

[illegible]